

SUBMITTED BY CYIENT ON BEHALF OF FRONTIER COMMUNICATIONS  
FRONTIER CONTACT: DARRIN ALBRECHT, DARRIN.L.ALBRECHT@FTR.COM, 281.229.0849

**APPLICATION TO INSTALL PRIVATE LINE**

DATE: 09/08/22

TO THE COMMISSIONERS COURT OF BROWN COUNTY,

Application is hereby made by FRONTIER COMMUNICATIONS to install a buried  or aerial  water  fiber optic cable  telephone  electric  gas  line within the right-of-way and/or across a county road in Brown County, Texas, as follows:

Precinct # 2 Location: CR 405 + CR 422 This will involve a bore  or cut . Starting point: FEEDER RT2

The location and description of the proposed line and associated appurtenances is more fully shown by the plat of such line attached to this application. The line will be constructed and maintained on the County right-of-way in accordance with governing laws. And installed at a depth of 24" to 30" below the lowest level of the bar ditch.

The applicant agrees to remove or relocate such fixtures at his own expense so as to permit the widening or changing of traffic lanes or reconstruction of the roadbed. Such removal or relocation shall be within 30 days of written notice specifying the fixtures to be moved and indicate the place on the roadway to which they shall be replaced.

Notwithstanding any other provision contained herein, it is expressly understood that tender of this notice by the undersigned does not constitute a waiver, surrender, abandonment or impairment of any property rights, franchise, easement, license, authority, permission, privilege or right now granted by law or may be granted in the future and any provision of provisions so construed shall be null and void.

The Commissioner of the above precinct will be notified of the time and date of installation at least 24 hours in advance.

This permit will become null and void if work is not completed within 90 days from date of acceptance by the Brown County Commissioners Court.

I certify that the above-proposed installation will not impair or harm the ingress and egress of adjacent landowners.

Construction of this line will begin on or after the 08 day of October, 20 22

county roads/addresses:  
All streets on the designs are in Brown county except for the state highways that are marked on the designs

By CHRISTIAN REESE (ON BEHALF OF FRONTIER COMMUNICATIONS)  
Address CHRISTIAN.REESE@CYIENT.COM  
Phone 662.400.9330

*CR 405 + CR 422  
are County -  
All others are w/in  
a Pvt. Development -  
\* 405 Buried  
422 Aerial*

*September 26, 2022  
(Exhibit #9)*

**LEGEND**

	Type 3 Barricade		Channelizing Devices
	Truck Mounted Attenuator (TMA)		Portable Changeable Message Sign (PCMS)
	Trailer Mounted Flashing Arrow Board		Traffic Flow
	Sign		Flagger

Posted Speed (mph)	Formula	Minimum Tower Length (ft)	Suggested Maximum Channelizing Devices (On Tower)	Minimum Sign Spacing (ft)	Minimum Sign Spacing (ft) - Buffer Space Distance	Minimum Stopping Distance (ft)			
35	M <sup>2</sup>	150'	185'	180'	30'	60'	120'	90'	200'
40	L-60	205'	225'	245'	35'	70'	160'	120'	250'
45	L-60	265'	295'	320'	40'	80'	240'	195'	305'
50	L-60	330'	370'	400'	45'	90'	320'	260'	380'
55	L-60	400'	450'	490'	50'	100'	400'	310'	425'
60	L-60	470'	530'	580'	55'	110'	500'	395'	495'
65	L-60	550'	610'	670'	60'	120'	600'	410'	570'
70	L-60	630'	690'	760'	65'	130'	700'	410'	645'
75	L-60	710'	770'	840'	70'	140'	800'	415'	730'
80	L-60	790'	850'	920'	75'	150'	900'	410'	820'

\* Conventional roads only raised off.  
 \*\* Length of Tower (FT) = Radius of Offset (FT) x Posted Speed (MPH)

**TYPICAL USAGE**

MOBILE	SHORT DURATION	✓	STATIONARY	✓	TEMPORARY	✓	LONG TERM	✓	STATIONARY	✓
--------	----------------	---	------------	---	-----------	---	-----------	---	------------	---

- GENERAL NOTES**
- Flags attached to signs where shown are REQUIRED.
  - All traffic control devices illustrated are REQUIRED, except those denoted with the triangle symbol. All traffic control devices may be omitted when stored elsewhere in the plans, or for routing purposes.
  - The CR3-4 "BE PREPARED TO STOP" sign shall be installed after the CR20-40 "ONE LANE ROAD AHEAD" sign, but proper sign spacing shall be maintained.
  - Sign spacing may be increased or an additional CR20-10 "ROAD WORK AHEAD" sign may be used if advance warning ahead of the flagger or RI-2 "YIELD" sign is less than 1500 feet.
  - In advance of the area of construction, advance warning shall be provided by the use of the quality of the work. If workers are no longer present but road or work conditions require the traffic control to remain in place, Type 3 Barricades or other channelizing devices may be substituted for the Shadow Vehicle and TMA.
  - Those shown in order to protect wider work areas.

- TCP (1-20)**
- RI-2 "YIELD" sign traffic control may be used on projects with approaches that have a length of work space that is longer than one mile and one mile, with approaches that are longer than one half city block. In rural areas on roadways with less than 2000 ADT, work spaces should be no longer than 400 feet.
  - RI-2 "YIELD" sign with RI-20P "TO ONCOMING TRAFFIC" plaque shall be placed on a support of a 7 foot minimum mounting height.

- TCP (1-2b)**
- Flaggers should use two-way radios or other methods of communication to control traffic.
  - Length of work space should be based on the ability of flaggers to communicate.
  - If the work space is located near a horizontal or vertical curve, the buffer distances should be increased to allow for the possibility of stopped vehicles. See Table above for a list of stopping distances for various vehicle types. (See Table above).
  - Channelizing devices on the center-line may be omitted when a pilot car is leading traffic and approved by the Engineer.
  - Flaggers should use 24" STOP/SLOW paddles to control traffic. Flags should be limited to emergency situations.

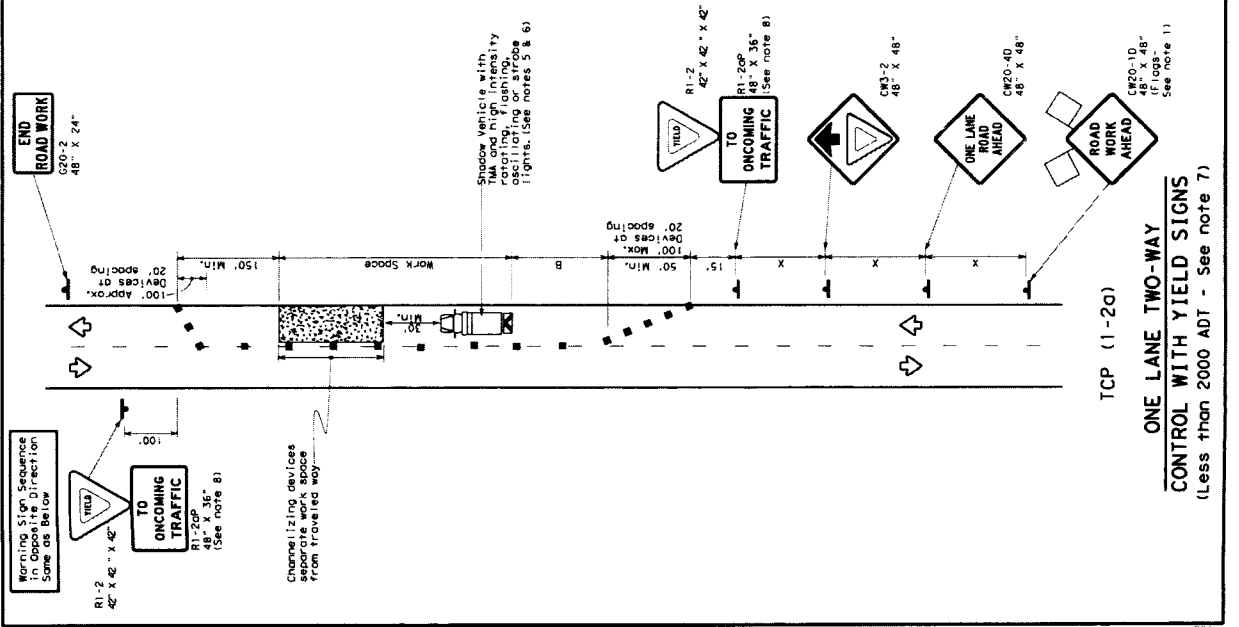
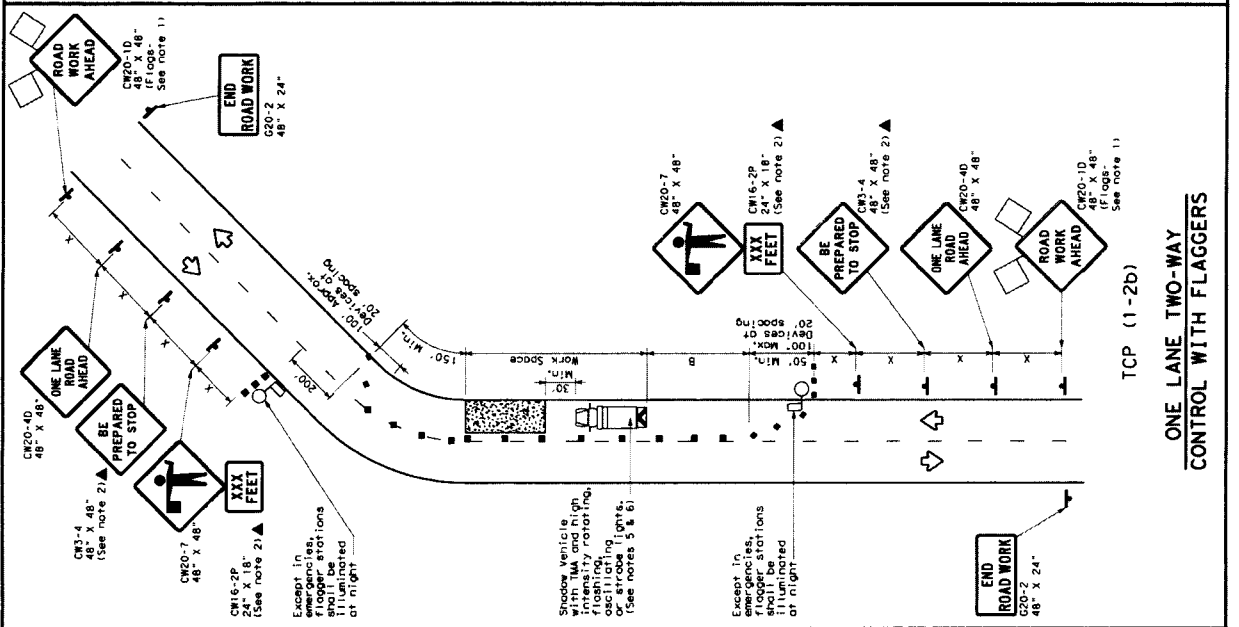
**Texas Department of Transportation**

**Traffic Control Plan**

**ONE-LANE TWO-WAY TRAFFIC CONTROL**


**TCP (1-2) - 18**

DATE	11/11/01	PROJECT	18-099	SHEET NO.	18
BY	J. R. ...	DATE	11/11/01	BY	J. R. ...
APP'D	...	DATE	11/11/01	APP'D	...



DISCLAIMER: The use of this standard is governed by the Texas Engineering Practice Act. No warranty of any kind is made by TxDOT for its use. The user assumes full responsibility for the construction of this standard to other formats or for incorrect results or damages resulting from its use.

DATE: 11/11/01

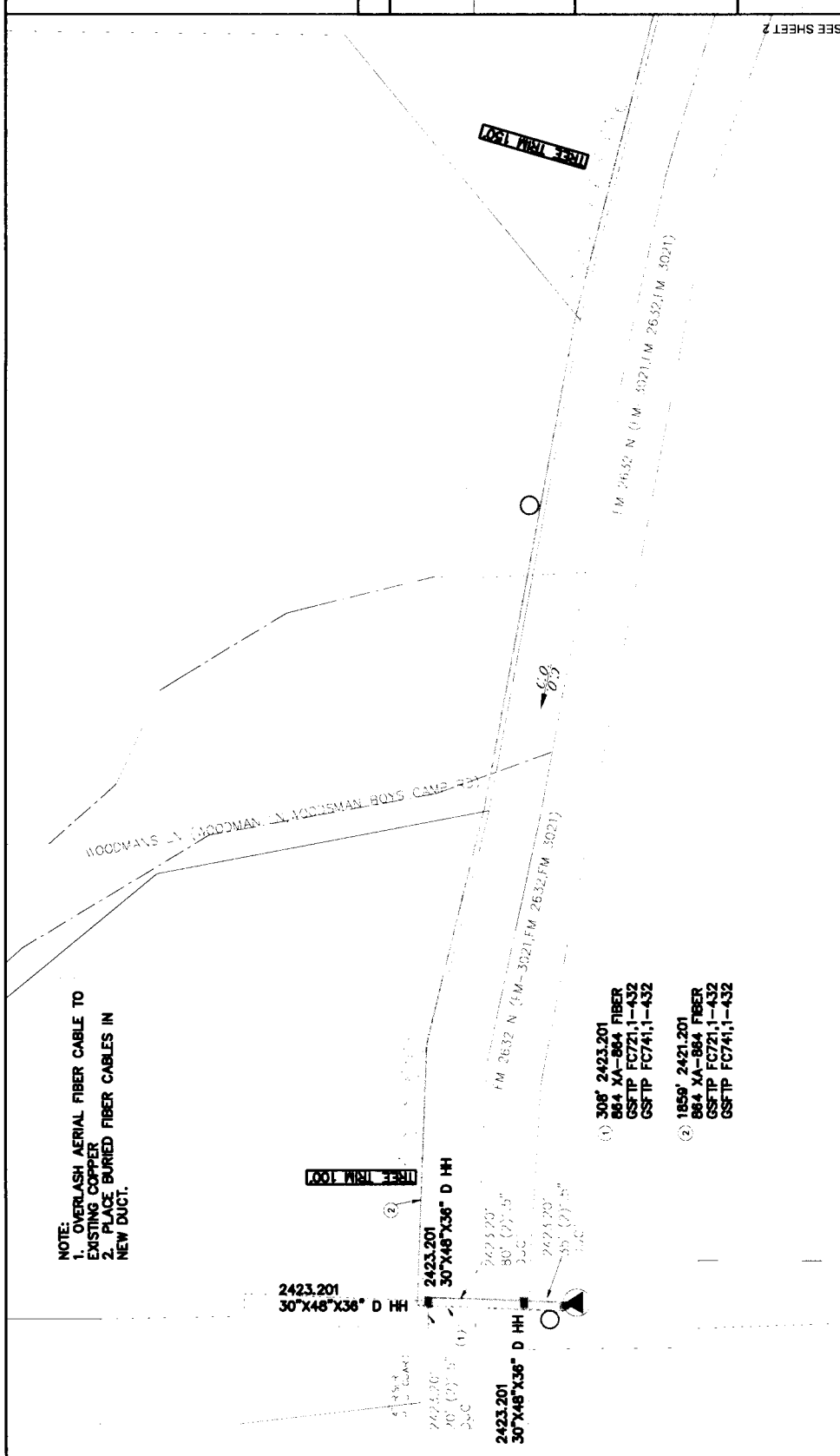


REVISIONS

**Frontier**  
 COMMUNICATIONS  
 LAKE BROWNWOOD  
 FEEDER JOB FC721

PROJECT NUMBER: 5307242  
 C.O. AREA: LAKE BROWNWOOD  
 EXCH. CODE: 70440  
 DRAWN DATE: 08/05/2022  
 ENGR: N/A  
 PHONE: N/A  
 FILE: BROWN  
 SCALE: 1"=100'  
 TAX. DISTRICT: T0363  
 DWG. NO.: 107  
 TOWNSHIP: RING  
 SEC.

NOTE:  
 1. OVERLASH AERIAL FIBER CABLE TO EXISTING COPPER  
 2. PLACE BURIED FIBER CABLES IN NEW DUCT.



2423.201  
 30"X48"X36" D HH

2423.201  
 30"X48"X36" D HH

2423.201  
 30"X48"X36" D HH


① 308' 2423.201  
 864 XA-864 FIBER  
 GSF TP FC721,1-432  
 GSF TP FC741,1-432

② 1859' 2421.201  
 864 XA-864 FIBER  
 GSF TP FC721,1-432  
 GSF TP FC741,1-432

**UNITS / ACCT CODES**

FP47B	250
FS53	864
FS14B	1
FP59B	135
FP58D	5
FP43F	308
FP22D	1859

**REVISIONS**

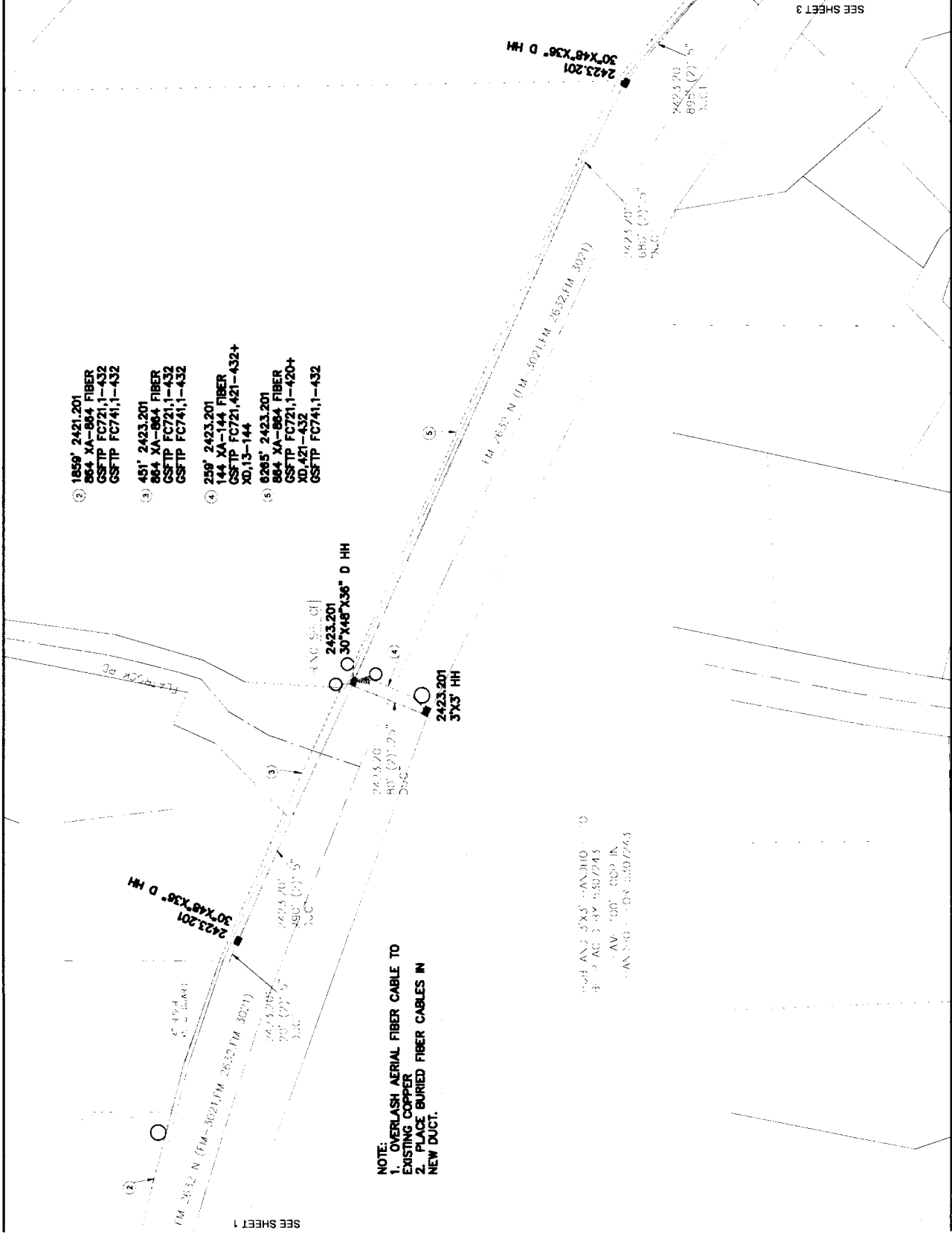
  
**Frontier**  
 COMMUNICATIONS  
 LAKE BROWNWOOD  
 FEEDER JOB FC721

PROJECT: 5307242  
 NUMBER: 5307242  
 DRAWN DATE: 08/05/2022  
 SCALE: 1"=100'  
 TOWNSHIP: RING

C.O. AREA: LAKE BROWNWOOD  
 EXCH. CODE: 70440  
 PHONE: N/A  
 CYIENT: BROWN  
 FILE:  
 TAX DISTRICT: T0363  
 DWG: 1  
 OF: 107  
 SEC:

SEE SHEET 2

<p><b>Frontier COMMUNICATIONS</b> LAKE BROWNWOOD FEEDER JOB FC721</p>									
<p>PROJECT NUMBER: 5307242 DRAWN DATE: 08/05/2022 SCALE: 1"=100'</p>	<p>C.O. AREA: LAKE BROWNWOOD EXCH. CODE: 70440 ENGR: NIA PHONE: N/A TAX DISTRICT: T0363 DWG: 2 OF 107 RING: SEC:</p>								
<p><b>UNITS / ACCT CODES</b></p> <table border="1"> <tr> <td>FS50</td> <td>12</td> </tr> <tr> <td>FS14A</td> <td>1</td> </tr> <tr> <td>FP59B</td> <td>1965</td> </tr> <tr> <td>FP43F</td> <td>6975</td> </tr> </table>		FS50	12	FS14A	1	FP59B	1965	FP43F	6975
FS50	12								
FS14A	1								
FP59B	1965								
FP43F	6975								
<p><b>REVISIONS</b></p>									



- ② 1850' 2421.201  
864 XA-864 FIBER  
GSFTP FC721,1-432  
GSFTP FC741,1-432
- ③ 451' 2423.201  
864 XA-864 FIBER  
GSFTP FC721,1-432  
GSFTP FC741,1-432
- ④ 259' 2423.201  
144 XA-144 FIBER  
GSFTP FC721,421-432+  
XD,13-144
- ⑤ 8285' 2423.201  
864 XA-864 FIBER  
GSFTP FC721,1-420+  
XD,421-432  
GSFTP FC741,1-432

**NOTE:**  
1. OVERLASH AERIAL FIBER CABLE TO EXISTING COPPER  
2. PLACE BURIED FIBER CABLES IN NEW DUCT.

5307242 AND 5307243  
307242 AND 307243  
AV 500' 000 IN  
AS 300' 000 5307243

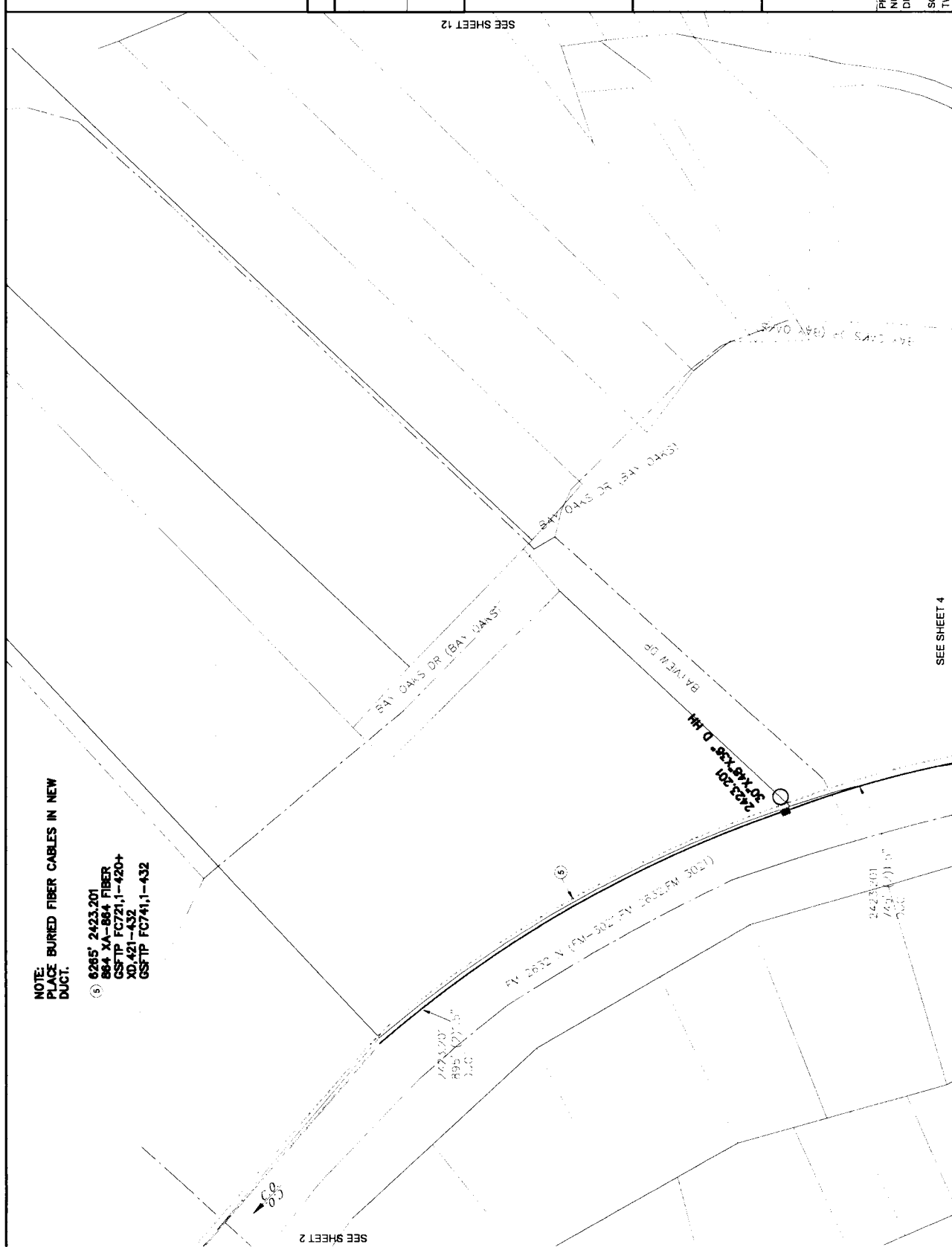
SEE SHEET 3

SEE SHEET 1

NOTE:  
PLACE BURIED FIBER CABLES IN NEW  
DUCT.

- ⑤ 6285' 2423.201
- 864 XA-864 FIBER
- CSFTP FC721,1--420+
- XD.421--432
- CSFTP FC741,1--432

SEE SHEET 2



SEE SHEET 12

SEE SHEET 4

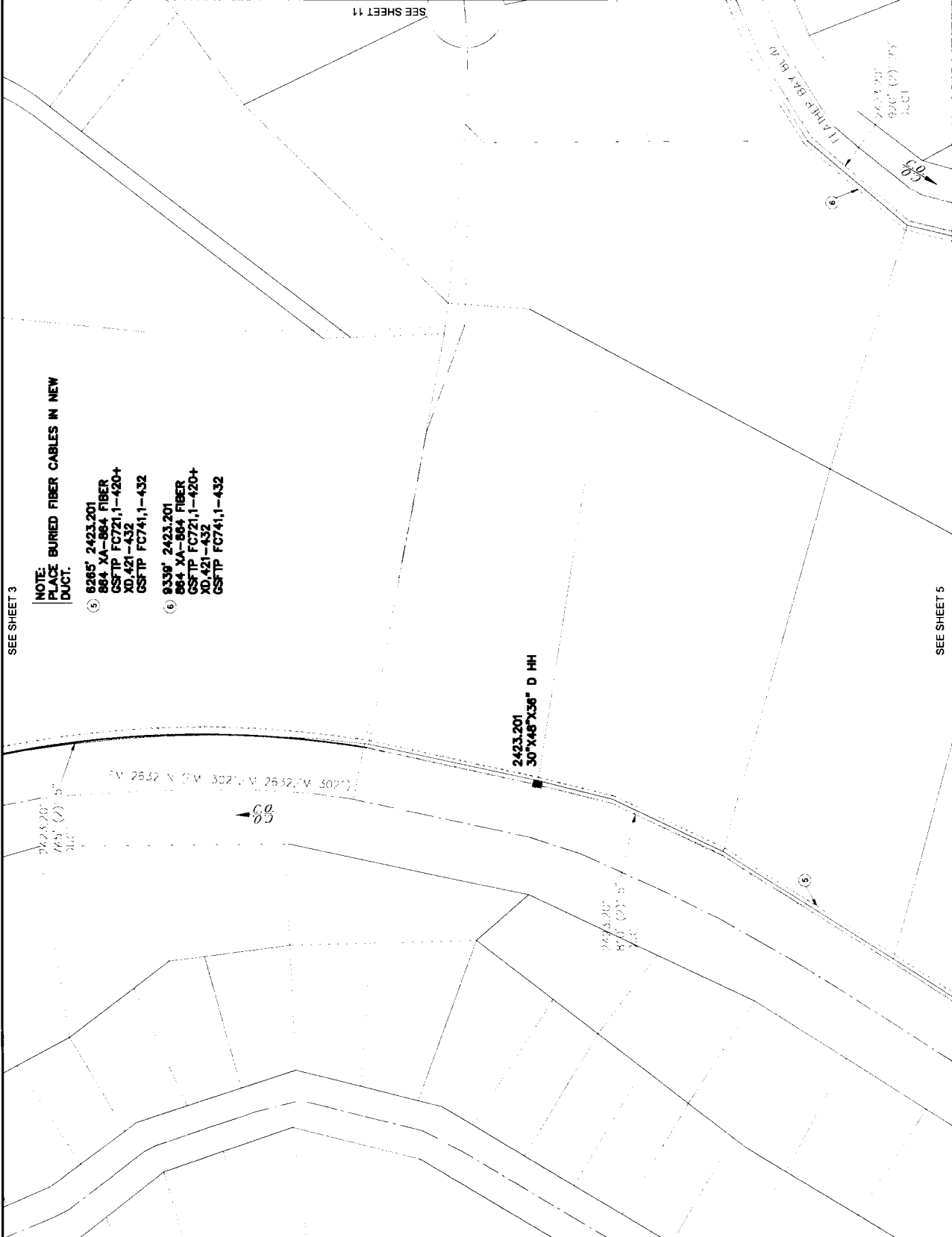
**UNITS / ACCT CODES**

FP58D 1  
FP69B 745

**REVISIONS**

**Frontier**  
COMMUNICATIONS  
LAKE BROWNWOOD  
FEEDER JOB FC721

PROJECT: C.O. AREA: LAKE BROWNWOOD  
NUMBER: 5307242 EXCH. CODE: 70440  
DRAWN DATE: ENGR: CYIENT CNTY: BROWN  
08/05/2022 PHONE: N/A FILE:  
SCALE: 1"=100' TAX DISTRICT: T0363 DWG: 3 OF 107  
TWN/SH: RING SEC:



SEE SHEET 3

**NOTE:**  
PLACE BURIED FIBER CABLES IN NEW DUCT.

- ⑤ 8265' 2423.201  
864 XA-864 FIBER  
GSFTP FC721,1-420+  
XD,421-432  
GSFTP FC741,1-432
- ⑥ 9339' 2423.201  
864 XA-864 FIBER  
GSFTP FC721,1-420+  
XD,421-432  
GSFTP FC741,1-432

SEE SHEET 11

SEE SHEET 5


**UNITS / ACCT CODES**

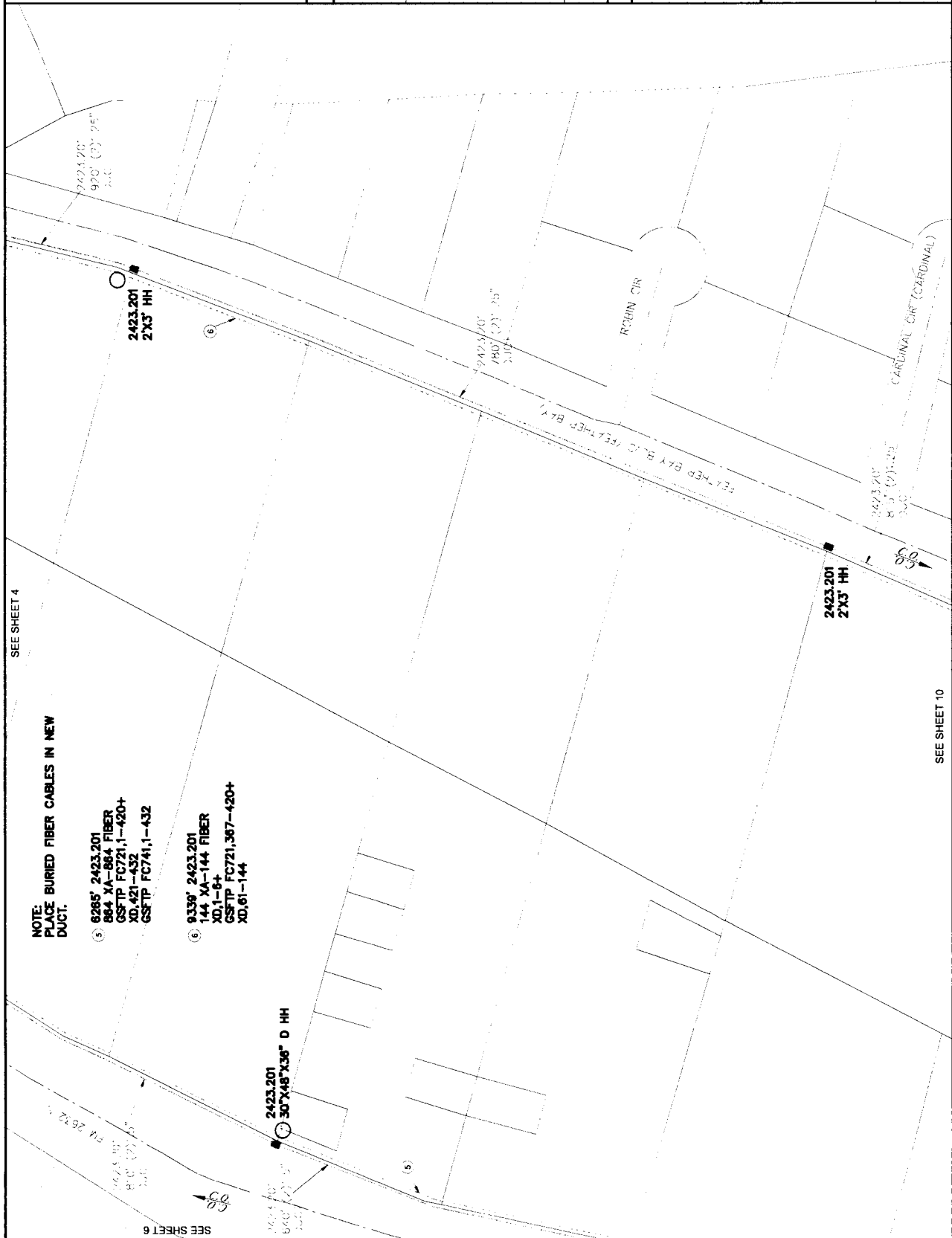
FP58D	1
FP59B	810

**REVISIONS**

**Frontier**  
COMMUNICATIONS  
LAKE BROWNWOOD  
FEEDER JOB FC721

PROJECT: 5307242  
 NUMBER: 5307242  
 DRAWN DATE: 08/05/2022  
 SCALE: 1"=100'  
 TOWNSHIP: R10  
 RANGE: 4  
 SECTION: 107  
 C.O. AREA: LAKE BROWNWOOD  
 EXCH. CODE: 70440  
 CLIENT: BROWN  
 PHONE: N/A  
 TAX DISTRICT: T0363  
 DWG FILE: 4 OF 107

		<b>UNITS / ACCT CODES</b>	
FPS8B	2		
FPS8D	1		
FPS8B	2340		
<b>REVISIONS</b>			
 <b>Frontier</b> COMMUNICATIONS LAKE BROWNWOOD FEEDER JOB FC721			
PROJECT NUMBER: 5307242	C.O. AREA: LAKE BROWNWOOD	EXCH. CODE: 70440	
DRAWN DATE: ENGR: 08/05/2022	PHONE: N/A	CYIENT: BROWN	FILE:
SCALE: 1"=100'	TAX DISTRICT: T0363	DWG: 5	OF: 107
TWNSHIP: RING	SEC:		



SEE SHEET 4

**NOTE:**  
PLACE BURIED FIBER CABLES IN NEW DUCT.

⑤ 6285' 2423.201  
864 XA-864 FIBER  
GSFTP FC721.1-420+  
XD.421-432  
GSFTP FC741.1-432

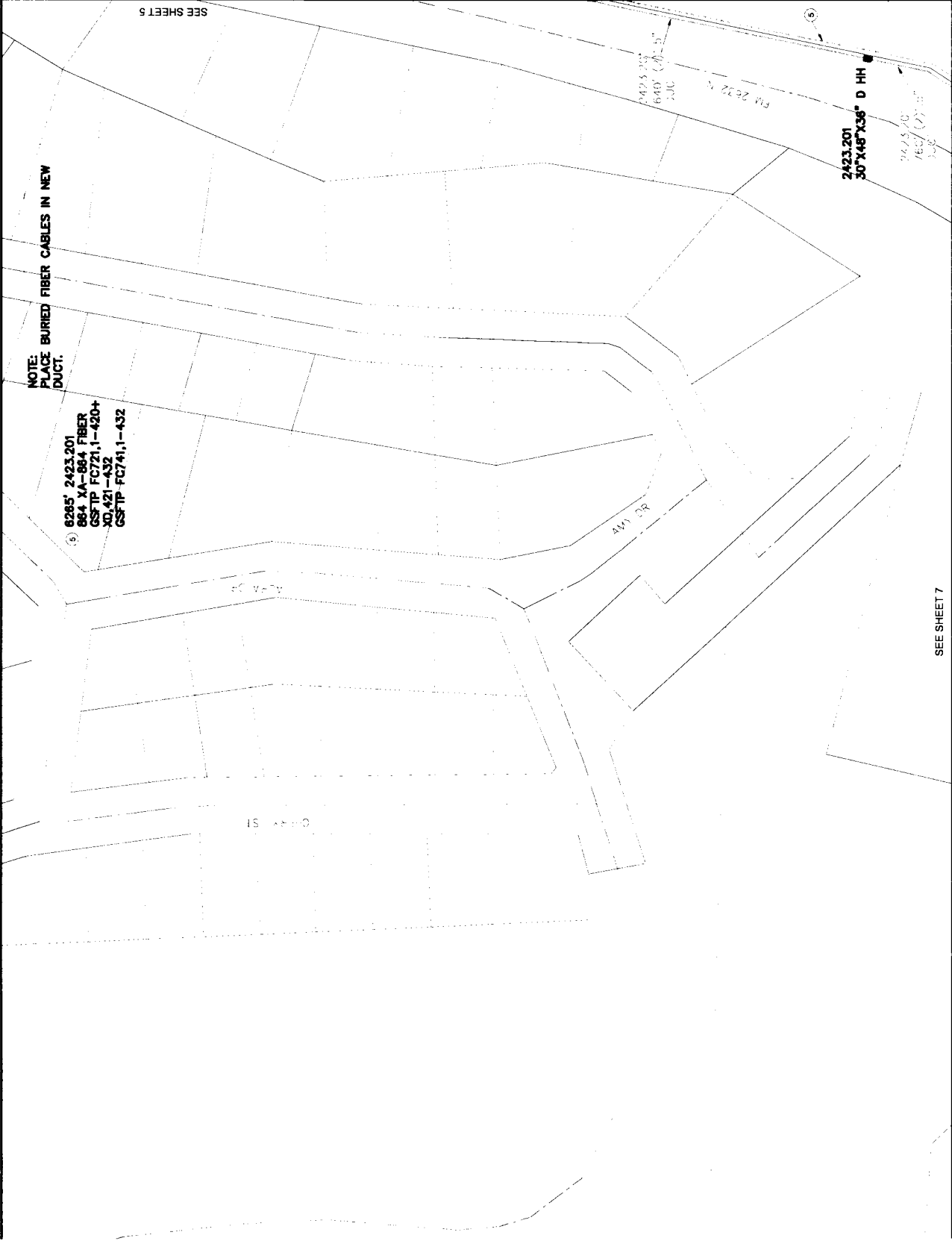
⑥ 9339' 2423.201  
144 XA-144 FIBER  
XD.1-94  
GSFTP FC721.367-420+  
XD.61-144

⑤ 2423.201  
30'X48'X36" D HH

SEE SHEET 10

SEE SHEET 6





NOTE: PLACE BURIED FIBER CABLES IN NEW DUCT.

⑤ 6285' 2423.201  
884 XA-884 FIBER  
CS/TP FC721.1-420+  
XD.421-432  
CS/TP FC741.1-432

2423.201  
30" X 48" X 36" D HH

SEE SHEETS

SEE SHEET 7

**UNITS / ACCT CODES**

FP58D	1
FP59B	760

**REVISIONS**

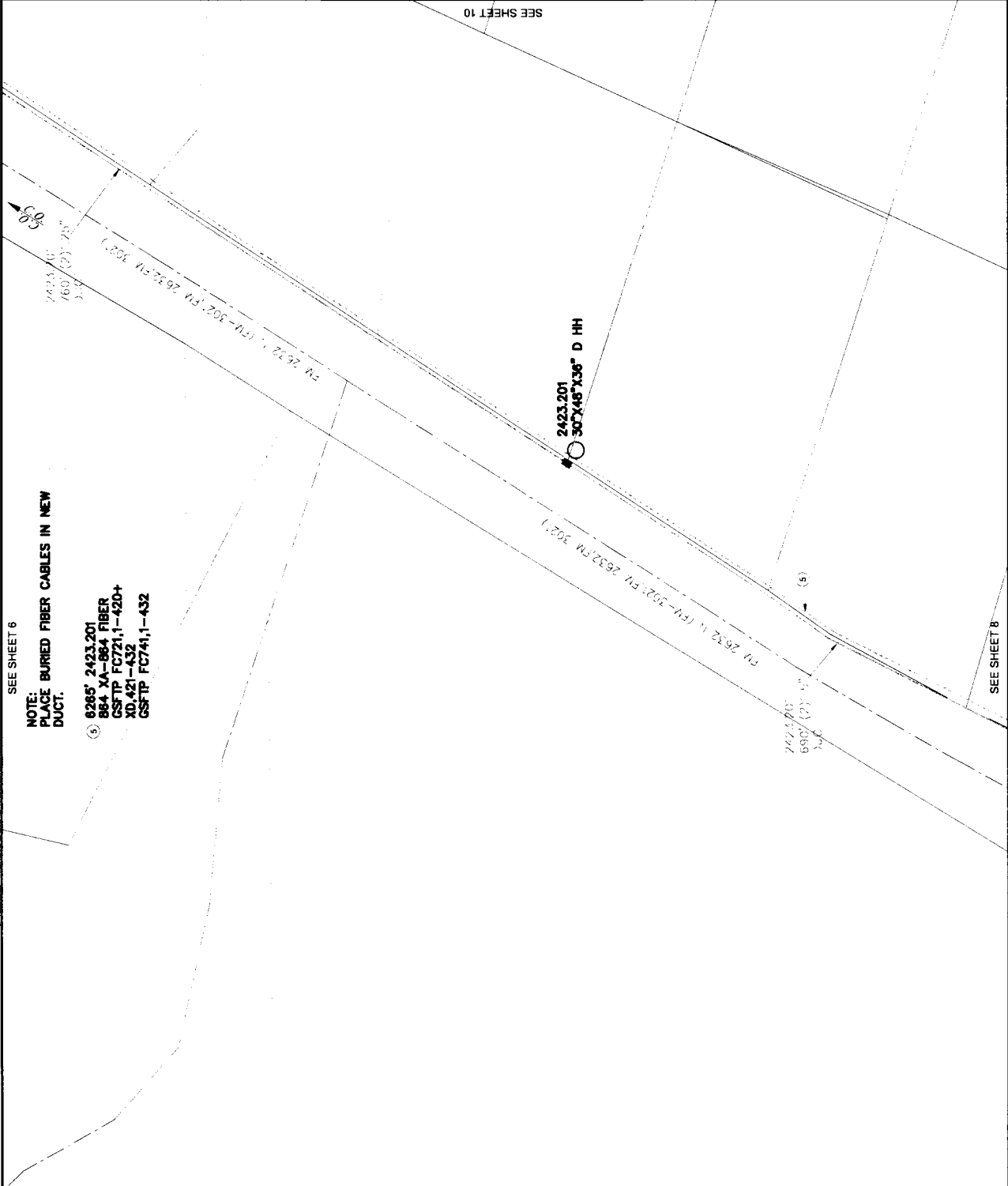


  
**Frontier**  
 COMMUNICATIONS  
 LAKE BROWNWOOD  
 FEEDER JOB FC721  
 PROJECT NUMBER: 5307242  
 C.O. AREA: LAKE BROWNWOOD  
 EXCH. CODE: 7040  
 DRAWN DATE: 08/05/2022  
 ENGINEER: NIA  
 COUNTY: BROWN  
 PHONE: N/A  
 FILE: N/A  
 SCALE: 1"=100'  
 TAX. DISTRICT: T0363  
 DWG. NO.: 6  
 OF 107  
 TWSHP. RING. SEC.

SEE SHEET 6

NOTE:  
PLACE BURIED FIBER CABLES IN NEW  
DUCT.

- ⑥ 8285' 2423.201  
884 XA-884 FIBER  
GSFTP FC721,1-420+  
20,421-432  
GSFTP FC741,1-432



SEE SHEET 10

SEE SHEET 8

**UNITS / ACCT CODES**

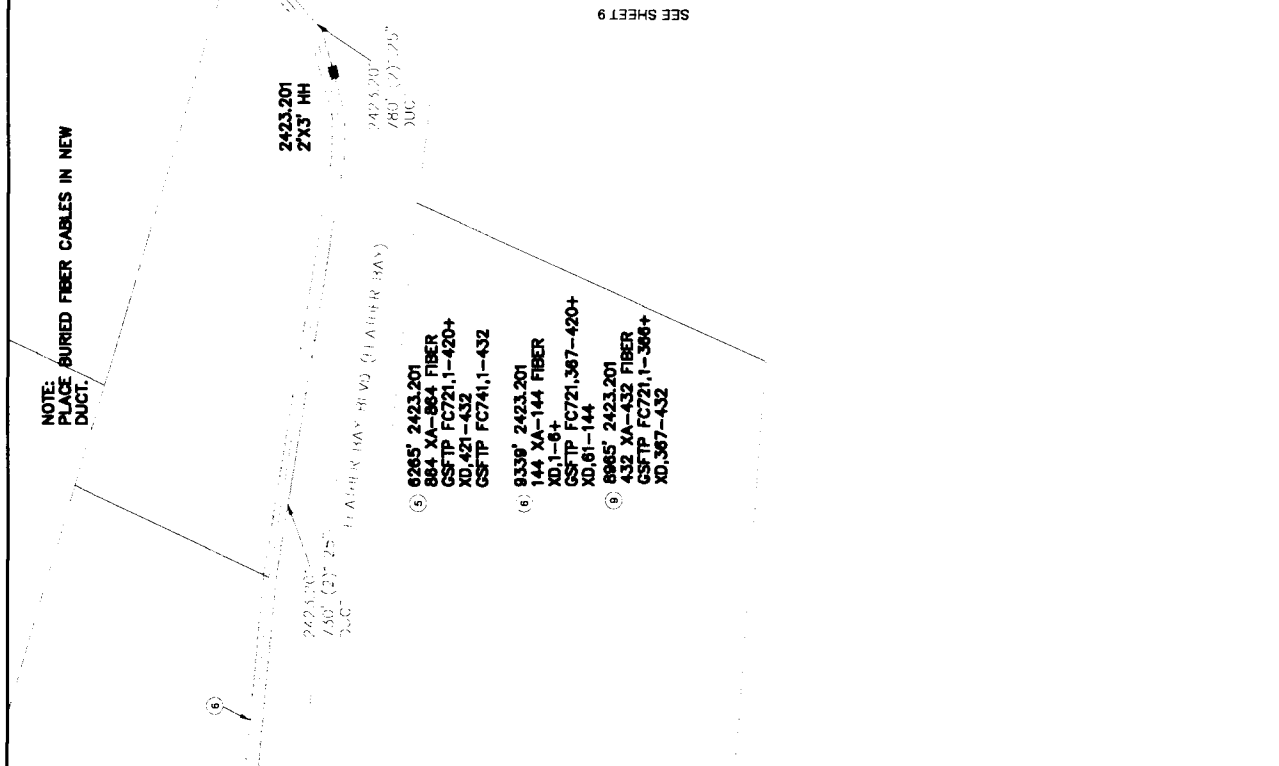
FP58D	1
FP69B	690

**REVISIONS**

**Frontier**  
COMMUNICATIONS  
LAKE BROWNWOOD  
FEEDER JOB FC721

PROJECT NUMBER: 5307242  
 C.O. AREA: LAKE BROWNWOOD  
 EXCH. CODE: 70440  
 DRAWN DATE: 08/05/2022  
 ENGINEER: NIA  
 PHONE: N/A  
 FILE: BROWN  
 SCALE: 1"=100'  
 TAX DISTRICT: T0363  
 DWG: 7  
 OF: 107  
 TOWNSHIP: RING  
 SEC: SEC.

<p><b>Frontier COMMUNICATIONS</b> LAKE BROWNWOOD FEEDER JOB FC721</p>	
PROJECT NUMBER: 5307242	C.O. AREA: LAKE BROWNWOOD
EXCH. CODE: 70440	EXCH. CODE: 70440
DRAWN DATE: ENGR. CYIENT	CYIENT: BROWN
PHONE: N/A	FILE: BROWN
TAX. DISTRICT: T0383	DWG. 8 OF 107
RNG. SEC.	

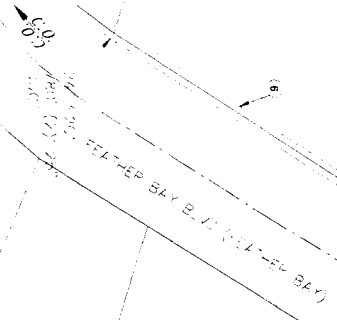


UNITS / ACCT CODES	
FP43F	18304
FP58B	1
FP58D	2
FP59B	2380
FS51	54
FS14A	1

SEE SHEET 7

SEE SHEET 9

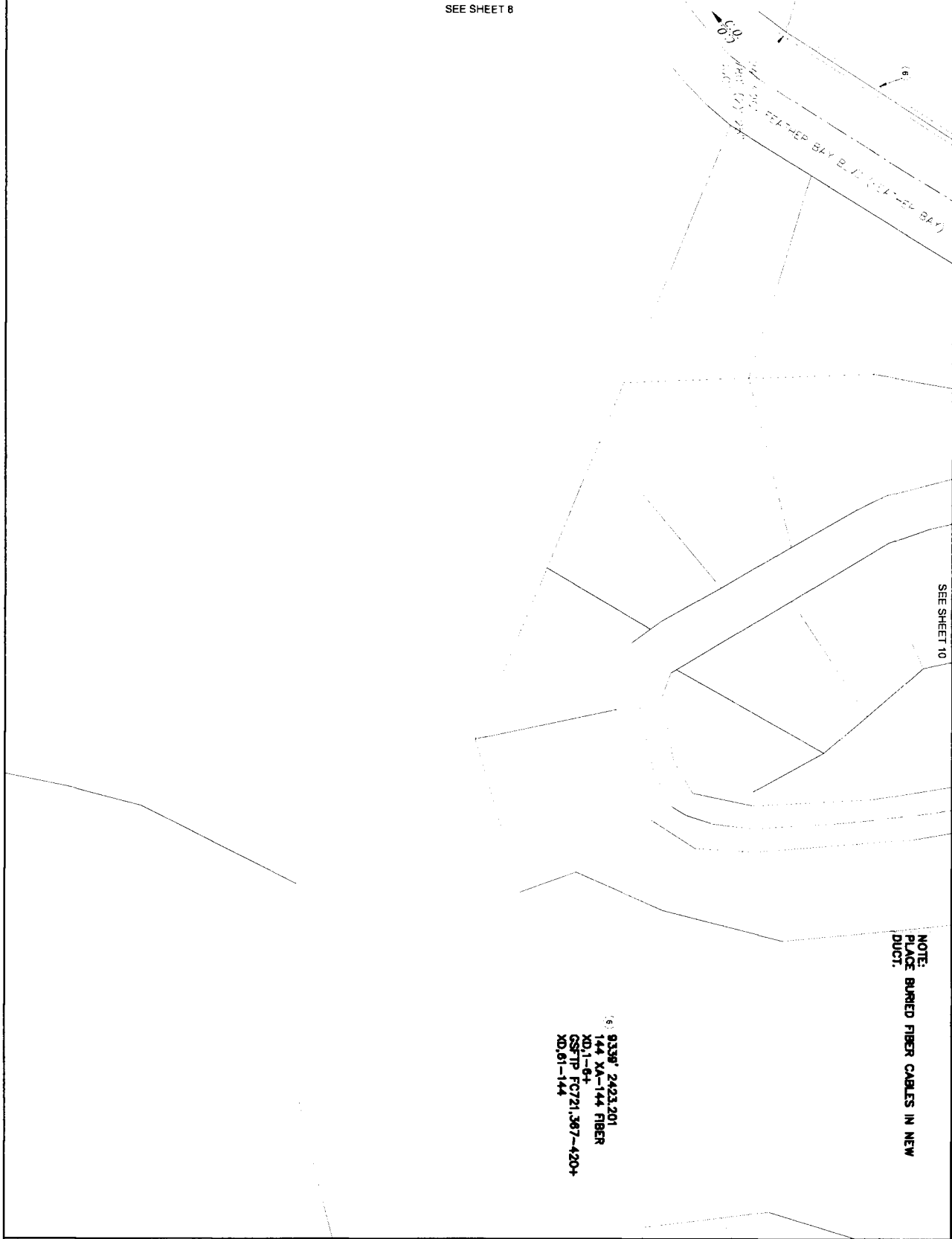
SEE SHEET 19



SEE SHEET 10

NOTE: PLACE BURIED FIBER CABLES IN NEW DUCT.

9338' 2421.201  
 144 XA-144 FIBER  
 XD.1-0+  
 CS7P FC721.367-420+  
 XD.61-144



<b>REVISIONS</b>	
<b>UNITS / ACCT CODES</b>	
<p> <b>Frontier</b>          COMMUNICATIONS          LAKE BROWNWOOD          FEEDER JOB FC721       </p>	
PROJECT NUMBER: 5307242 DRAWN DATE: ENGR: 08/03/2002 SCALE: 1"=100'	CO. AREA: LAKE BROWNWOOD EXCH. CODE: 7044D CLIENT: BROWN DISTRICT: 10963 DWG: 9 OF: 107 TWSHP: RING SEC

SEE SHEET 7

NOTE:  
PLACE BURIED FIBER CABLES IN NEW  
DUCT.

SEE SHEET 5

(6) 8339' 2423.201  
144 XA-144 FIBER  
X01-8+  
GSP# FC721.367-420+  
X0.81-144

2423.201  
2X3 HH

2423.201  
1/60' (2) 255'

2423.201  
85' (2) 255'

FEATHER BAY BLVD (FEATHER BAY)

1155' H&E

SEE SHEET 9

UNITS / ACCT CODES

FP58B 1  
FP59B 815

REVISIONS

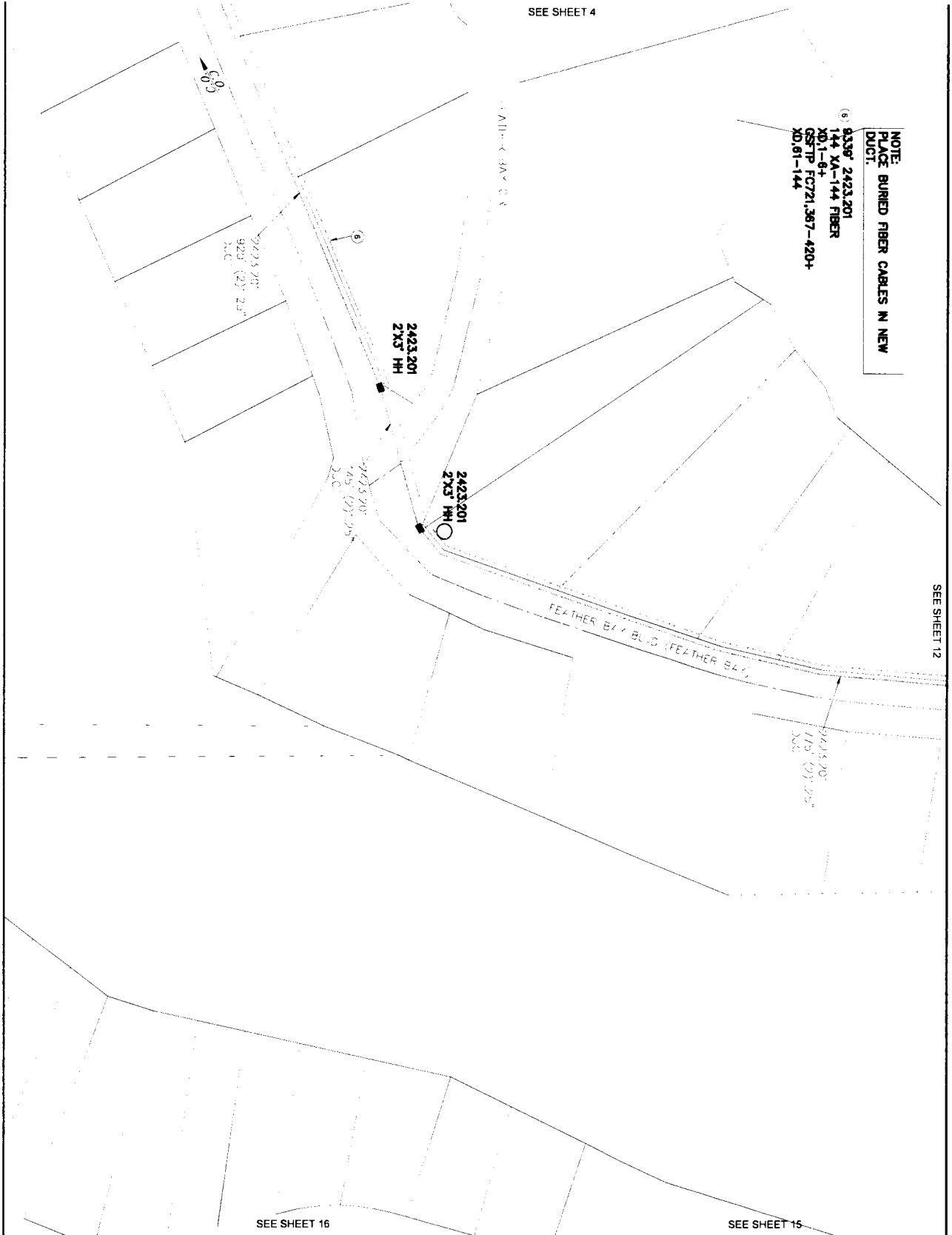
PROJECT: 5307242 GO AREA: LAKE BROWNWOOD  
NUMBER: EXCH CODE: 7040  
DRAWN DATE: ENGR: CLIENT: FILE: BROWN  
08/02/2022 PHONE: N/A TAX DISTRICT: 10983 DWG: 10 OF 107  
SCALE: 1"=100' TNSHP: RING: SEC:

**Frontier**  
COMMUNICATIONS  
LAKE BROWNWOOD  
FEEDER JOB FC721

NOTE:  
PLACE BURIED FIBER CABLES IN NEW  
DUCT.

(6) 8338' 2423.201  
144 XA-144 FIBER  
20.1-6+  
CSTP FC721.367-420+  
20.61-144

SEE SHEET 12



SEE SHEET 16

SEE SHEET 15

UNITS / ACCT CODES	
FP98B	2
FP99B	920

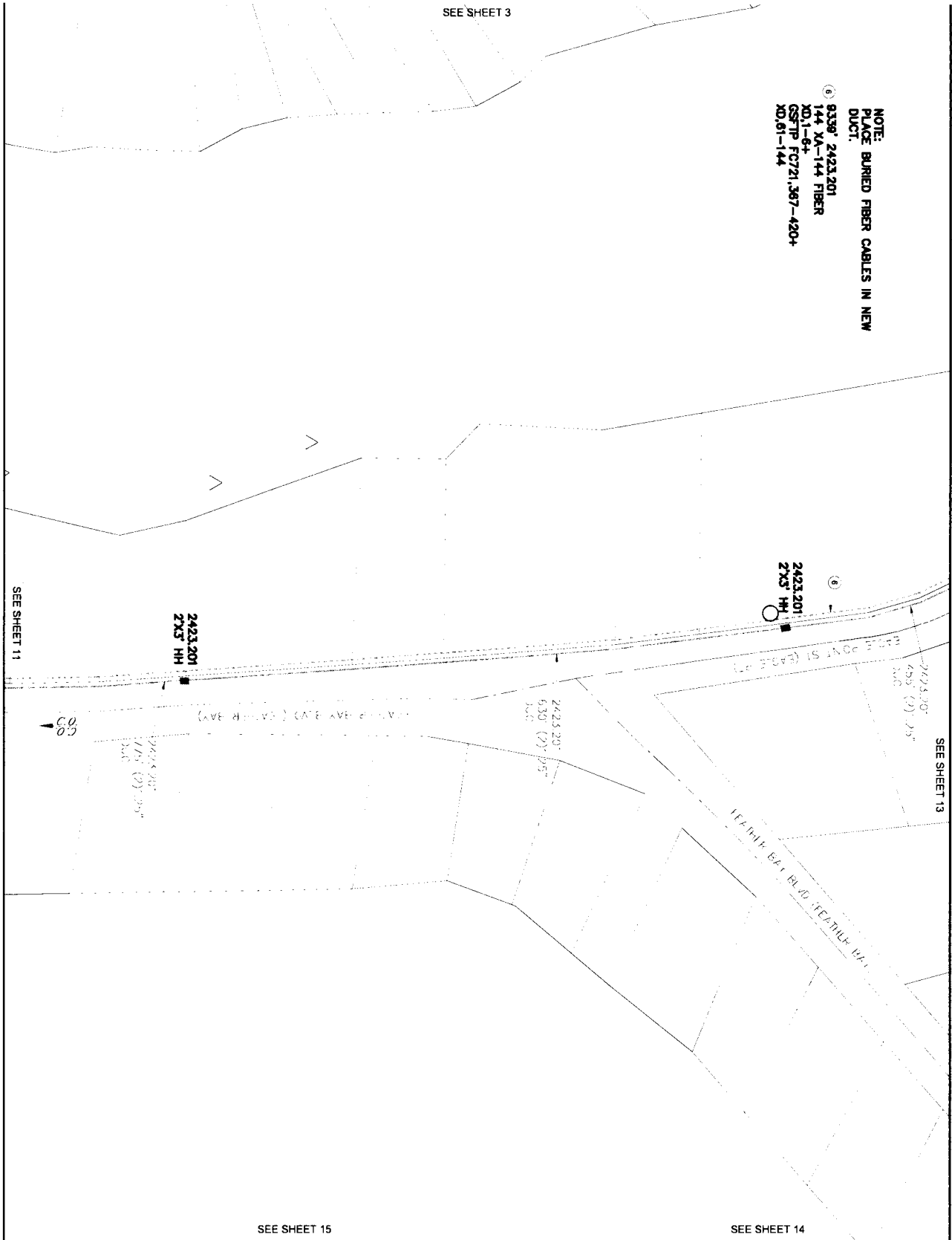
REVISIONS	

<p><b>Frontier</b> COMMUNICATIONS LAKE BROWNWOOD FEEDER JOB FC721</p>	
PROJECT NUMBER: 5307242 DRAWN DATE: ENGR: N/A SCALE: 1"=100'	CO. AREA: LAKE BROWNWOOD EXCH. CODE: 7044 CLIENT: BROWN FILE: BROWN TAX DISTRICT: 10983 DWG: 11 OF 107 TWSHP: SEC:

SEE SHEET 3

NOTE:  
PLACE BURIED FIBER CABLES IN NEW  
DUCT.  
⑥ 8339' 2423.201  
144 XA-144 FIBER  
XD.1-6+  
CS7P FC721.367-420+  
XD.61-144




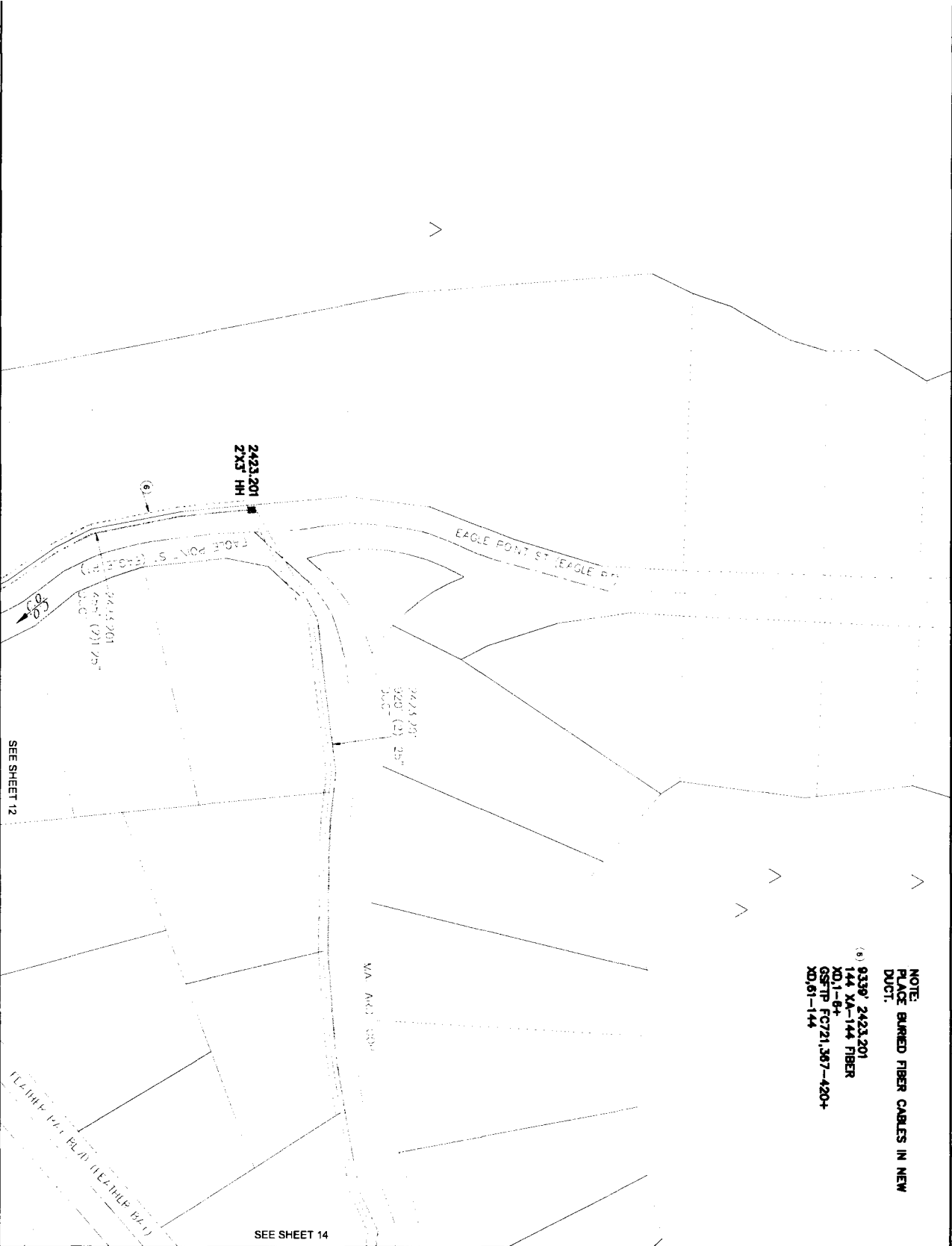
SEE SHEET 11

SEE SHEET 13

SEE SHEET 15

SEE SHEET 14

<b>UNITS / ACCT CODES</b>	
FP568	2
FP598	1085
<b>REVISIONS</b>	
 <p><b>Frontier</b> COMMUNICATIONS LAKE BROWNWOOD FEEDER JOB FC721</p>	
PROJECT: 5307242	CO. AREA: LAKE BROWNWOOD
DRAWN DATE: ENGR. N/A	EXCH. CODE: 7040
08/05/2022	CLIENT: BROWN
PHONE: N/A	FILE: BROWN
TAX DISTRICT: 10883	DWG: 12 OF 107
TWN/SHIP: RING	SEC:



NOTE:  
PLACE BURIED FIBER CABLES IN NEW  
DUCT.  
(6) 9339' 2423201  
144 XA-144 FIBER  
XD,1-6+  
GSFTP FC721,367-420+  
XD,61-144

UNITS / ACCT CODES	
FP58B	1
FP59B	920

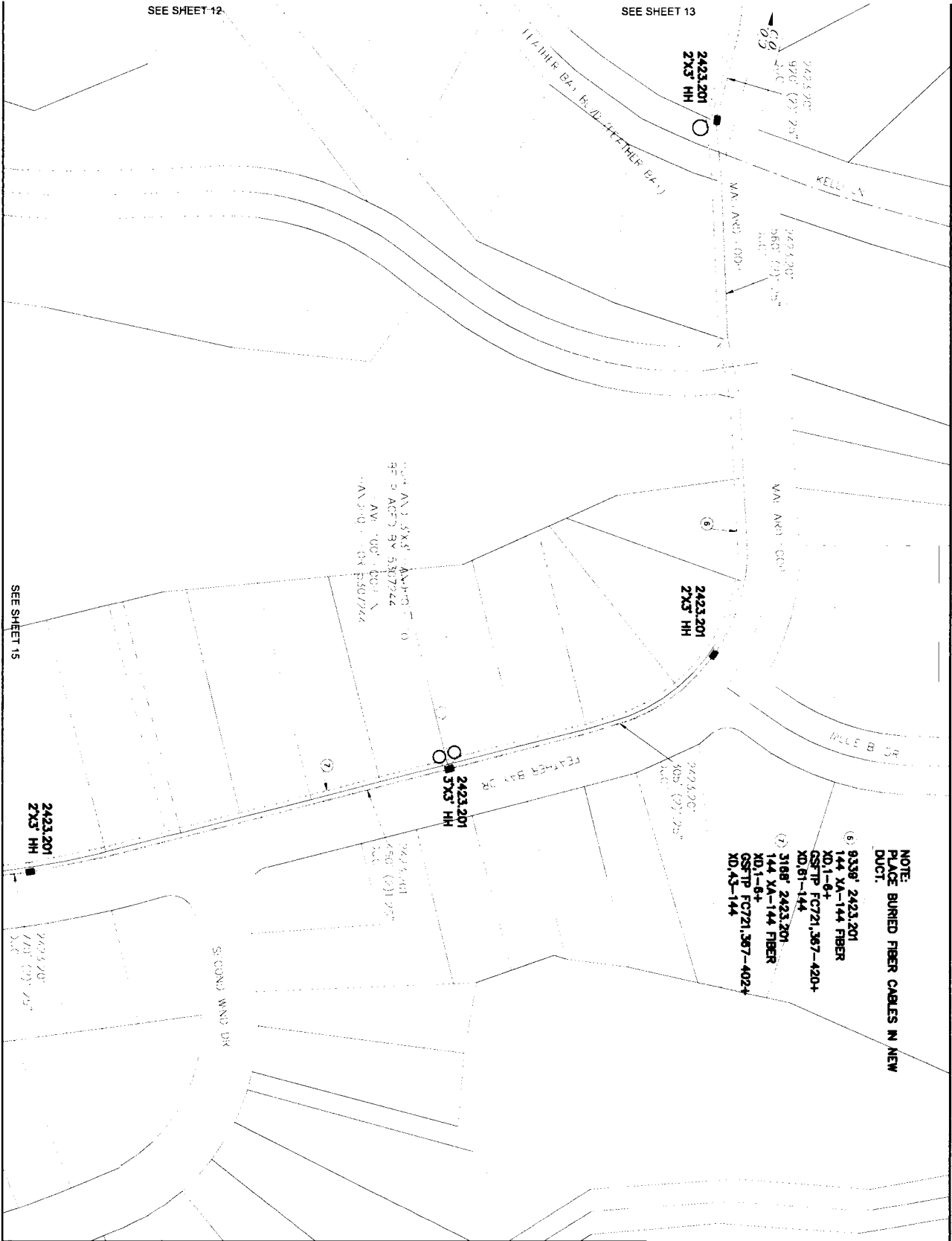
  

REVISIONS	

<p>PROJECT: <b>5307242</b>      CO. AREA: LAKE BROWNWOOD</p> <p>NUMBER: <b>5307242</b>      EXCH. CODE: 7040</p> <p>DRAWN DATE: ENGR. CIV/ENT      FILE: BROWN</p> <p>08/02/2022      PHONE: N/A      TAX DISTRICT: 10863      DWG: 13      OF: 107</p> <p>SCALE: 1"=100'      TWP/SHIP: R1NG      SEC:</p>	<p><b>Frontier</b> COMMUNICATIONS LAKE BROWNWOOD FEEDER JOB FC721</p>
---	---





SEE SHEET 15

NOTE:  
PLACE BURIED FIBER CABLES IN NEW  
DUCT:

- (6) 9339' 2423 201  
144 XA-144 FIBER  
GSFTIP FC721,367-420+  
XD,61-144
- (7) 3168' 2423 201  
144 XA-144 FIBER  
GSFTIP FC721,367-402+  
XD,43-144

**UNITS / ACCT CODES**

FP43F	3168
FP58B	3
FP59B	2085

**REVISIONS**

PROJECT: 5307242  
 NUMBER: 1  
 DRAWN DATE: ENGR: N/A  
 SCALE: 1"=100'  
 TOWNSHIP: R10G

**Frontier**  
 COMMUNICATIONS  
 LAKE BROWNWOOD  
 FEEDER JOB FC721

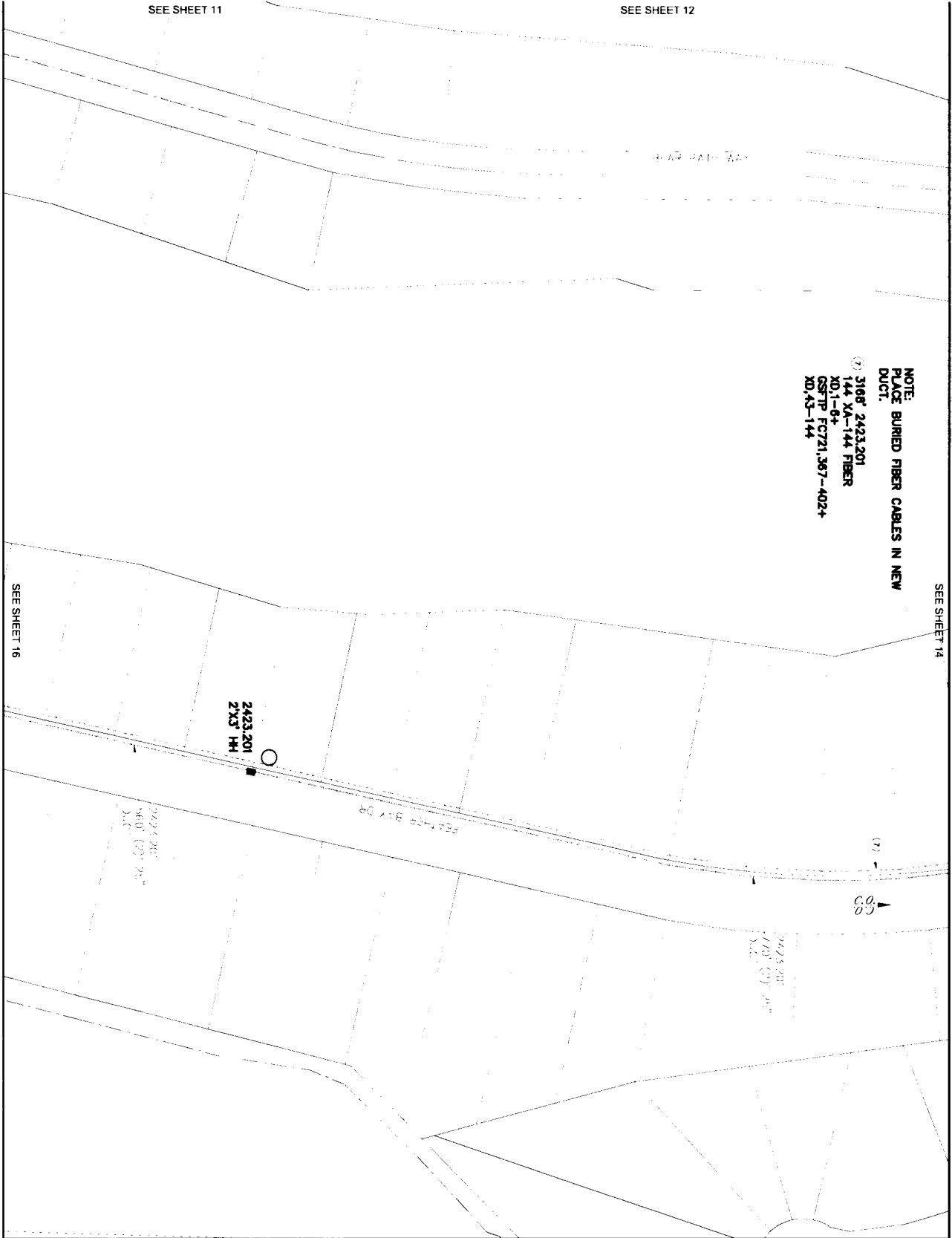
CO. AREA: LAKE BROWNWOOD  
 EXCH. CODE: 7040  
 CLIENT: BROWN  
 FILE: BROWN  
 DWG: 14 OF 107  
 SEC:

NOTE:  
PLACE BURIED FIBER CABLES IN NEW  
DUCT.

① 3108' 2423.201  
144 XA-144 FIBER  
XD1-B+  
GSTP FC721,367-402+  
XD43-144

SEE SHEET 14

SEE SHEET 16




**UNITS / ACCT CODES**

FP588	1
FP598	560

**REVISIONS**

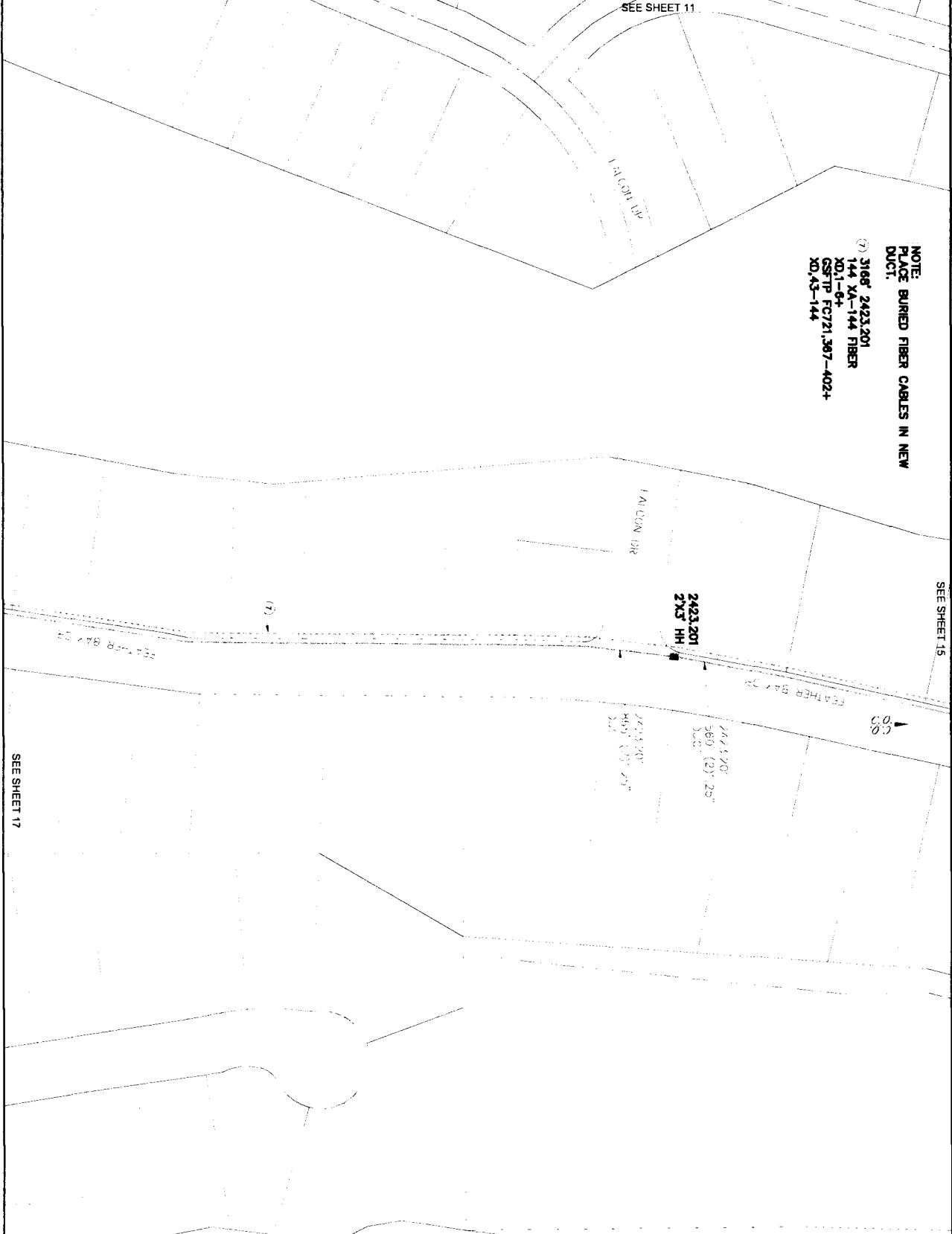
PROJECT: LAKE BROWNWOOD  
 NUMBER: 5307242  
 EXCH CODE: 7040  
 DRAWN DATE: ENGR: CLIENT: BROWN  
 08/05/2022 PHONE: N/A CMTY: BROWN  
 SCALE: 1"=100' TAX DISTRICT: 10383 DWG: 15 OF 107  
 TWSHP: RING SEC:



FEEDER JOB FC721

NOTE:  
PLACE BURNED FIBER CABLES IN NEW  
DUCT:  
① 3168' 2423.201  
144 XA-144 FIBER  
XD.1-04  
GSFTP FC721.307-402+  
XD.43-144


SEE SHEET 15



SEE SHEET 17

UNITS / ACCT CODES	
FP588	1
FP598	865

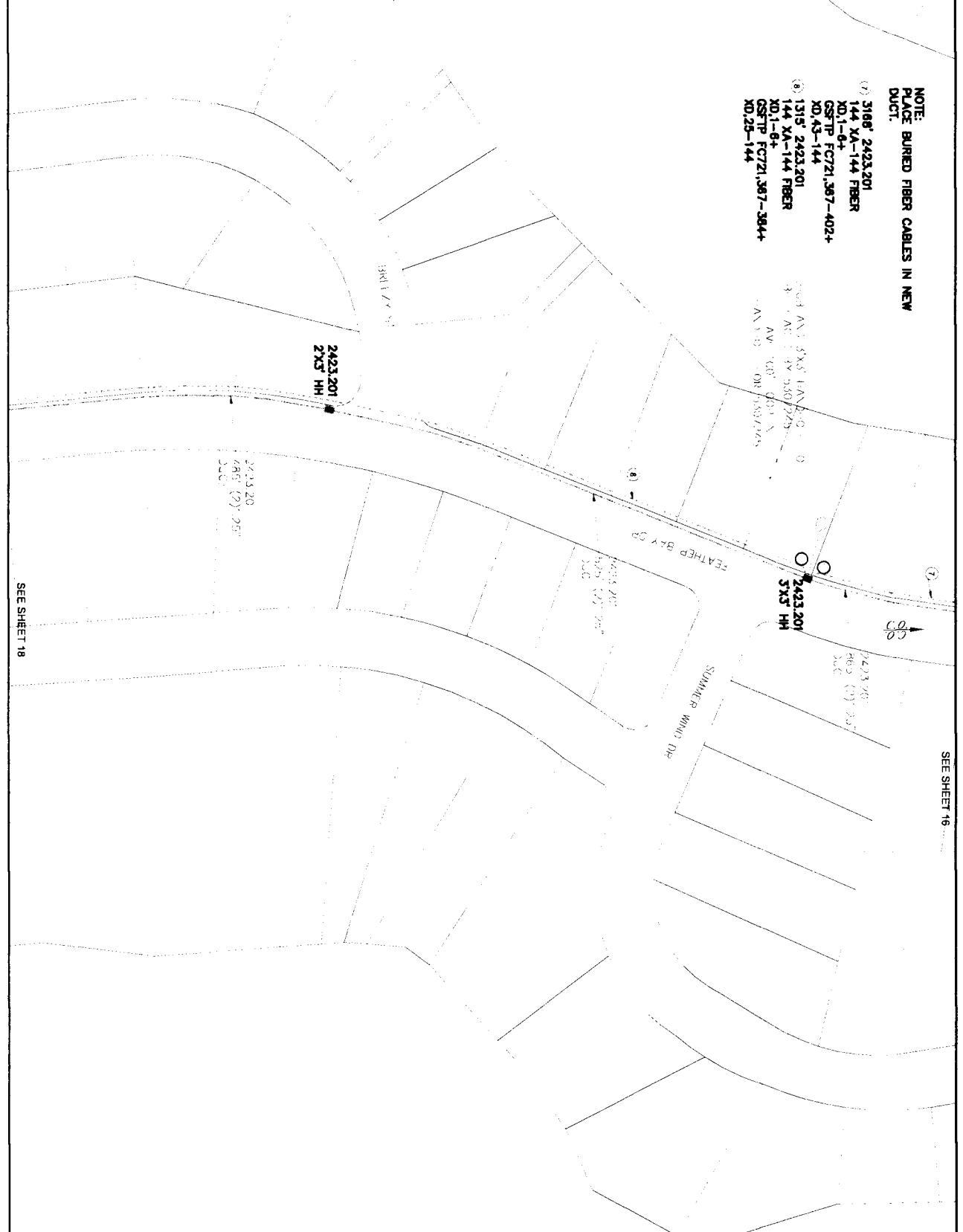
**REVISIONS**

  
**Frontier**  
 COMMUNICATIONS  
 LAKE BROWNWOOD  
 FEEDER JOB FC721

PROJECT: G.O. AREA: LAKE BROWNWOOD  
 NUMBER: 5307242 EXCH CODE: 7044D  
 DRAWN DATE: ENGR: CYIENT CNTY: BROWN  
 08/05/2022 PHONE: N/A FILE:  
 SCALE: 1"=100' TAX DISTRICT: 10383 DWG: 16 OF 107  
 TWSHIP: RING SEC:

NOTE:  
PLACE BURIED FIBER CABLES IN NEW  
DUCT.

- (7) 3168' 2423.201  
144 XA-144 FIBER  
XD-1-6+
- GS7P FC721.367-402+
- XD.43-144
- (8) 1315' 2423.201  
144 XA-144 FIBER  
XD-1-6+
- GS7P FC721.367-364+
- XD.25-144



SEE SHEET 18

SEE SHEET 18

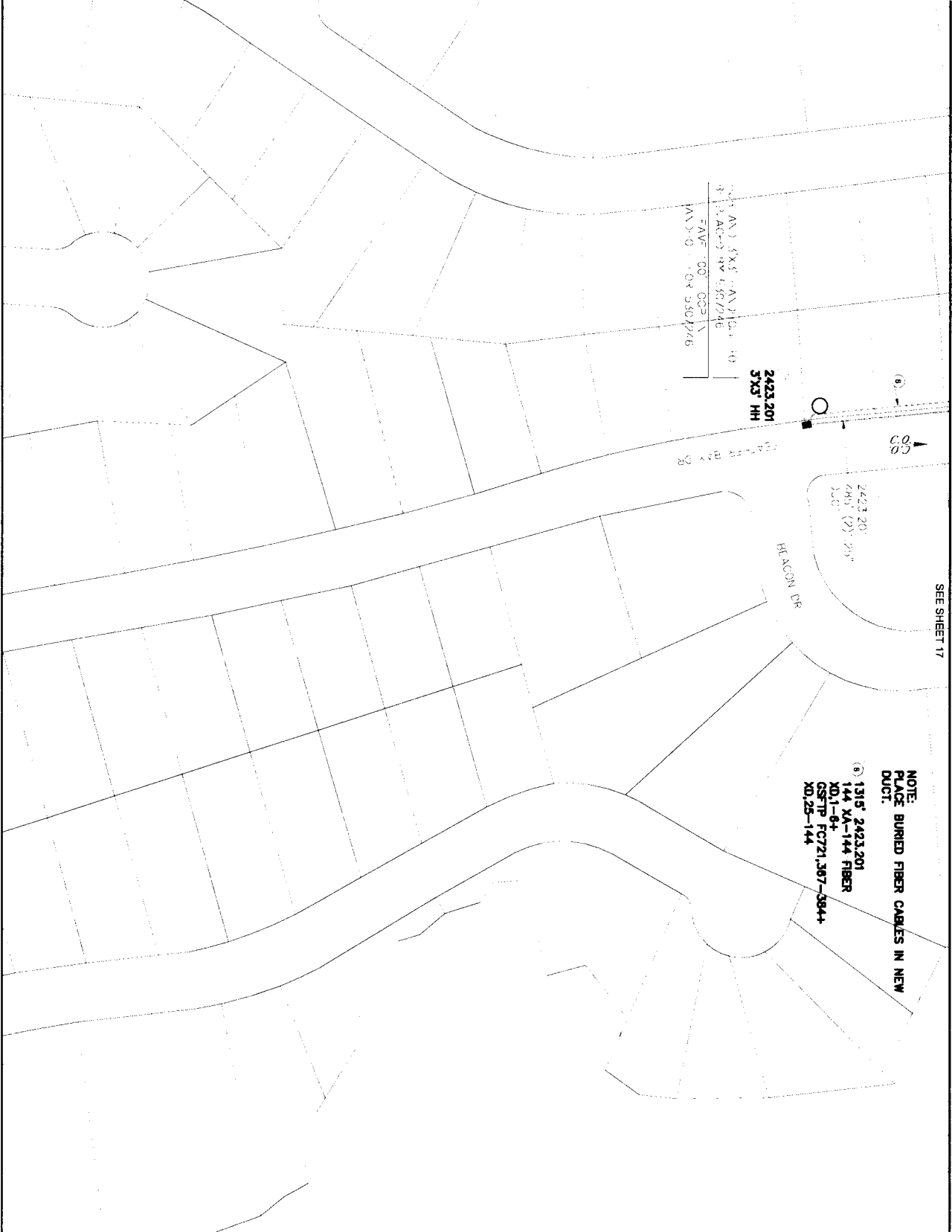
UNITS / ACCT CODES	
FP43F	1315
FP588	1
FP598	1070

**REVISIONS**

PROJECT: LAKE BROWNWOOD  
 NUMBER: 5307242 EXCH CODE: 7040  
 DRAWN DATE: ENGR: CY/EMT  
 08/02/2022 PHONE: N/A FILE:  
 SCALE: 1"=100' TAX DISTRICT: 10883 DWG: 17 OF 107  
 TWSHP: RING SEC:

**Frontier**  
 COMMUNICATIONS  
 LAKE BROWNWOOD  
 FEEDER JOB FC721

Feather Bay



UNITS / ACCT CODES

REVISIONS

PROJECT: 5307242  
 NUMBER: 5307242  
 DRAWN DATE: ENGR: N/A  
 SCALE: 1"=100'  
 TAX DISTRICT: 10983  
 DWG: 18 OF 107  
 TWSHP: RING SEC.

**Frontier**  
 COMMUNICATIONS  
 LAKE BROWNWOOD  
 FEEDER JOB FC721

SEE SHEET 8

2423,201  
110' (2) 5"  
S.C.E.



2423,201  
30'X48'X36" D HH

(9)

2423,201  
150' (2) 5"  
S.C.E.

V 26.52 N ( V 26.52)

2423,201  
6'5" (2) 5"  
S.C.E.

2423,201  
30'X48'X36" D HH

NOTE:  
PLACE BURIED FIBER CABLES IN NEW  
DUCT.

(9) 6065' 2423,201  
432 XA-432 FIBER  
GSTRP FC721.1-366+  
XD,367-432

SEE SHEET 20

**UNITS / ACCT CODES**

FP58D 2  
FP58B 1350

**REVISIONS**

PROJECT: LAKE BROWNWOOD  
NUMBER: 5307242  
DRAWN DATE: ENGR: N/A  
08/05/2022 PHONE: N/A  
SCALE: 1"=100' TAX DISTRICT: 10383 DWG: 19 OF 107  
TWN/SHIP: RING SEC:

**Frontier**  
COMMUNICATIONS  
LAKE BROWNWOOD  
FEEDER JOB FC721

SEE SHEET 19

NOTE:  
PLACE BURIED FIBER CABLES IN NEW  
DUCT.

(9) 8965' 2423.201  
432 XA-432 FIBER  
GSTRP FC721.1-366+  
XD.367-432

CO  
CO

(9)

2423.201  
307X48'X38" D HH

HHH 091

2423.201  
163 (7) 15'  
DUG

V 2632 N. W 2632'

SEE SHEET 21

UNITS / ACCT CODES

FP38D 1 740  
FP39B

REVISIONS

**Frontier**  
COMMUNICATIONS  
LAKE BROWNWOOD  
FEEDER JOB FC721

PROJECT: C.O. AREA: LAKE BROWNWOOD  
NUMBER: 5307242 EXCH. CODE: 7040  
DRAWN DATE: ENGR: CYENT CNTY: BROWN  
08/09/2022 PHONE: N/A FILE:  
SCALE: 1"=100' TAX DISTRICT: 10383 DWG: 20 OF 107  
TWN/SHIP: RING SEC:

SEE SHEET 20

NOTE:  
PLACE BURIED FIBER CABLES IN NEW  
DUCT.  
⑨ 8965' 2423.201  
432 XA-432 FIBER  
CSFTP FC721,1-366+  
XD,367-432

2423.201  
30' X 48' X 36" D HH

2423.201  
760' (2) 1.5"  
DUG

V 26.52 N ( V 28.52)

⑨

2423.201  
30' X 48' X 36" D HH

SEE SHEET 22

UNITS / ACCT CODES	
FP58D	2
FP59B	1510

REVISIONS

PROJECT: 5307242 C.O. AREA: LAKE BROWNWOOD  
 NUMBER: 5307242 EXCH CODE: 70440  
 DRAWN DATE: ENGR: C/ENTL FILE: BROWN  
 08/05/2022 PHONE: N/A TAX DISTRICT: 10363 DWG: 21 OF 107  
 SCALE: 1"=100' TWSHP: RING SEC:






SEE SHEET 21

NOTE:  
PLACE BURIED FIBER CABLES IN NEW  
DUCT:

(9) 898' 2423,201  
432 KA-432 FIBER  
CS71P FC721,1-366+  
XL367-432



**UNITS / ACCT CODES**

FRS8D 1  
FP99B 770

**REVISIONS**



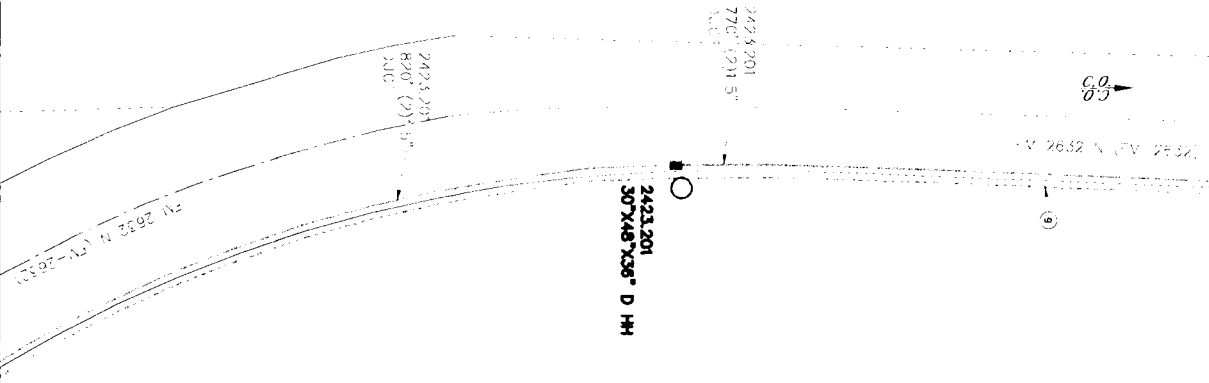
LAKE BROWNWOOD  
FEEDER JOB FC721

PROJECT: LAKE BROWNWOOD  
NUMBER: 5307242 EXCH CODE: 7044  
DRAWN DATE: ENGR: CYENT  
08/05/2022 PHONE: N/A FILE: BROWN  
SCALE: 1"=100' TAX DISTRICT: 10363 DWG: 22 OF 107  
TWSHP: RNG: SEC:

SEE SHEET 22

NOTE:  
PLACE BURIED FIBER CABLES IN NEW  
DUCT.

(9) 8965' 2423.201  
432 YA-432 FIBER  
GSTP FC721.1-366+  
XD.367-432



SEE SHEET 24

**UNITS / ACCT CODES**

FP38D 1  
FP39B 820

**REVISIONS**

PROJECT: LAKE BROWNWOOD  
 NUMBER: 5307242 EXCH CODE: 7040  
 DRAWN DATE: ENGR: CVIENT FILE: BROWN  
 08/09/2022 PHONE: N/A TAX DISTRICT: 10883 DWG: 23 OF 107  
 SCALE: 1"=100' TWSHIP: RING SEC:

**Frontier**  
 COMMUNICATIONS  
 LAKE BROWNWOOD  
 FEEDER JOB FC721

SEE SHEET 23

NOTE: BURIED FIBER CABLES IN NEW DUCT.  
 8965' 2423.201  
 432 XA-432 FIBER  
 GSTP FC721.1-366+  
 XD.367-432

2423.201  
 30"X48"X36" D HH

7423.206  
 798' (2)' 5"  
 1M 1633' N (1M-2633)

2423.201  
 30"X48"X36" D HH

7423.206  
 798' (2)' 5"  
 XAC

SEE SHEET 25

UNITS / ACCT CODES

FP58B 2  
 FP59B 1475


REVISIONS

PROJECT: LAKE BROWNWOOD  
 NUMBER: 5307242  
 EXCH CODE: 7040  
 DRAWN DATE: ENGR: CV/ENT: FILE: BROWN  
 08/03/2022 PHONE: N/A FAX: DISTRICT: 10383 DWG: 24 OF 107  
 SCALE: 1"=100' TOWNSHIP: RING: SEC:

**Frontier**  
 COMMUNICATIONS  
 LAKE BROWNWOOD  
 FEEDER JOB FC721

- NOTE:  
 1. OVERLASH AERIAL FIBER CABLE TO EXISTING COPPER  
 2. PLACE BURIED FIBER CABLES IN NEW DUCT.

- (9) 8965' 2423.201  
 432 XA-432 FIBER  
 GSFTP FC721,1-366+  
 X0,367-432
- (10) 3289' 2421.201  
 432 XA-432 FIBER  
 GSFTP FC721,1-366+  
 X0,367-432



SEE SHEET 26

UNITS / ACCT CODES	
FP22D	3289
FP47B	600
FP58D	1
FP59B	20

REVISIONS

PROJECT: LAKE BROWNWOOD  
 NUMBER: 5307242  
 EXCH CODE: 7044  
 DRAWN DATE: ENGR: CVENT  
 DATE: N/A  
 FILE: BROWN  
 SCALE: 1"=100'  
 TAX DISTRICT: 10983  
 DWG: 25  
 OF: 107  
 TOWNSHIP: RING SEC:



NOTE:  
OVERLASH AERIAL FIBER CABLE TO  
EXISTING COPPER

⑩ 3286' 2421.201  
432 XA-432 FIBER  
CST'P FCT71,1-366+  
XD,367-432

← C/O  
0.0

V 26.57 N (V 26.57)

USE THIS TIO

SEE SHEET 27

UNITS / ACCT CODES

FP47B

110

REVISIONS

PROJECT: LAKE BROWNWOOD  
 NUMBER: 5307242  
 DRAWN DATE: 08/03/2022  
 SCALE: 1"=100'  
 TOWNSHIP: RING  
 C.O. AREA: LAKE BROWNWOOD  
 EXCH. CODE: 70440  
 ENGR: CYRIL  
 FILE: BROWN  
 TAX DISTRICT: 10363  
 DWG: 26 OF 107  
 SEC:


FEEDER JOB FCT71

**Frontier**  
 COMMUNICATIONS  
 LAKE BROWNWOOD

NOTE:  
 OVERLASH AERIAL FIBER CABLE TO  
 EXISTING COPPER

⑩ 3280' 2421.201  
 432 YA-432 FIBER  
 GS-TIP FC721.1-366+  
 XD.367-432

⑪ 2244' 2423.201  
 432 YA-432 FIBER  
 GS-TIP FC721.1-366+  
 XD.367-432



SEE SHEET 28

UNITS / ACCT CODES	
FP43F	2244
FP47B	30
FP98D	2
FP99B	1480

**REVISIONS**

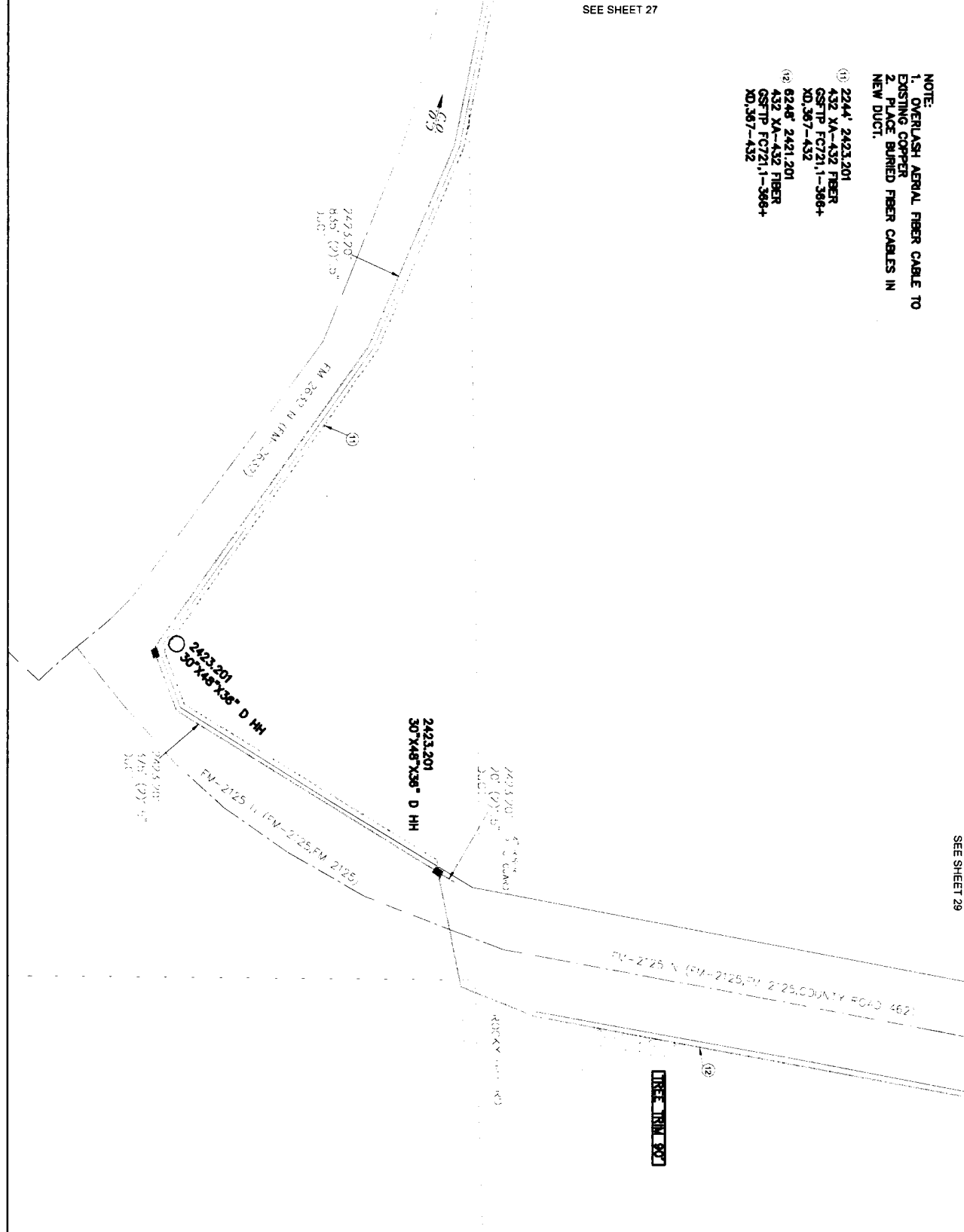
**Frontier**  
 COMMUNICATIONS  
 LAKE BROWNWOOD

**FEEDER JOB FC721**

PROJECT: LAKE BROWNWOOD  
 NUMBER: 5307242 EXCH. CODE: 7044  
 DRAWN DATE: ENGR: CY/ENT FILE: BROWN  
 08/03/2022 PHONE: N/A FAX DISTRICT: 10983 DWG: 27 OF 107  
 SCALE: 1"=100' RNG: SEC:

- NOTE:  
 1. OVERLASH AERIAL FIBER CABLE TO EXISTING COPPER  
 2. PLACE BURIED FIBER CABLES IN NEW DUCT.

- (1) 2244' 2423.201  
 432 XA-432 FIBER  
 GSFTP FC721,1-366+  
 XD,367-432
- (2) 6248' 2421.201  
 432 XA-432 FIBER  
 GSFTP FC721,1-366+  
 XD,367-432



SEE SHEET 29

UNITS / ACCT CODES	
FP22D	6248
FP47B	90
FP58D	2
FP59B	395

REVISIONS	

**Frontier**  
 COMMUNICATIONS  
 LAKE BROWNWOOD  
 FEEDER JOB FC721


PROJECT: 5307242  
 NUMBER: 5307242  
 DRAWN DATE: 08/03/2022  
 SCALE: 1"=100'

C.O. AREA: LAKE BROWNWOOD  
 EXCH CODE: 7044D  
 ENGINEER: BROWN  
 COUNTY: BROWN  
 TAX DISTRICT: 10383  
 DWG: 28 OF 107  
 TOWNSHIP: SEC

NOTE:  
 OVERLASH AERIAL FIBER CABLE TO  
 EXISTING COPPER

(12) 8248' 2421.201  
 432 XA-432 FIBER  
 OS7P FCT21.1-366+  
 XD.367-432

SEE SHEET 28



SEE SHEET 30

<p><b>UNITS / ACCT CODES</b></p>	
<p><b>REVISIONS</b></p>	
<p><b>Frontier COMMUNICATIONS</b>        LAKE BROWNWOOD        FEEDER JOB FCT21</p>	
<p>PROJECT NUMBER: 5307242        DRAWN DATE: ENGR: N/A        SCALE: 1"=100'</p>	<p>C.O. AREA: LAKE BROWNWOOD        EXCH. CODE: 70440        CLIENT: BROWN        COUNTY: BROWN        FILE: BROWN        TAX DISTRICT: 10883        DWG: 28 OF 107        TNSHP: SEC:</p>



SEE SHEET 31

NOTE:  
OVERLASH AERIAL FIBER CABLE TO  
EXISTING COPPER

(2) 6248' 2421.201  
432 KA-432 FIBER  
CSTP FC721.1-386+  
XD.367-432

2125 COUNTY ROAD 402

SEE SHEET 29

UNITS / ACCT CODES

REVISIONS

PROJECT: LAKE BROWNWOOD  
NUMBER: 5307242  
DRAWN: DATE ENGR: C/VENT  
08/05/2022 PHONE: N/A  
SCALE: 1"=100' TAX DISTRICT: 10363 DWG: 30 OF 107  
TOWNSHIP: RING

\*\*\*\*\*  
**Frontier**  
COMMUNICATIONS  
LAKE BROWNWOOD  
FEEDER JOB FC721

SEE SHEET 32

NOTE:  
OVERLASH AERIAL FIBER CABLE TO  
EXISTING COPPER  
8248' 2421.201  
432 XA-432 FIBER  
QS-TIP FC721,1-388+  
XD,367-432

TREE TRM 207

FM-2125 N. (FM-2125 FM 2125 COUNTY ROAD 462)



SEE SHEET 30

UNITS / ACCT CODES  
FP47B 40

REVISIONS

PROJECT: LAKE BROWNWOOD  
NUMBER: 5307242  
DRAWN DATE: ENGR: CY/EMT  
08/03/2022 PHONE: N/A FAX DISTRICT: 10963 DWG: 31 OF 107  
SCALE: 1"=100' TNSHP: RING SEC:

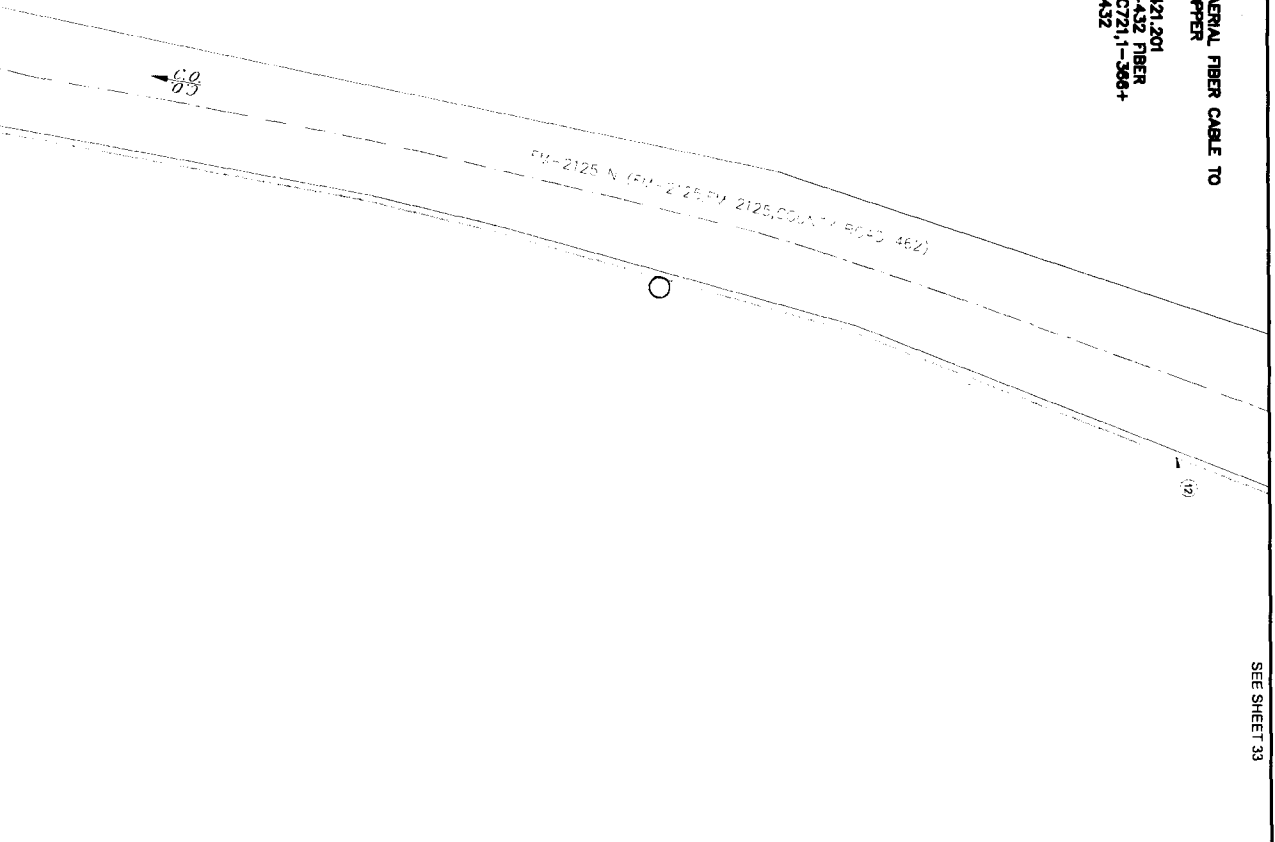
CO. AREA: LAKE BROWNWOOD  
EXCH CODE: 7040  
FILE: BROWN  
FEEDER JOB: FC721  
LAKE BROWNWOOD  
COMMUNICATIONS  
Frontier

NOTE:  
OVERLASH AERIAL FIBER CABLE TO  
EXISTING COPPER

(12) 8248' 2421 201  
432 X-A-432 FIBER  
OSP TP FCT21,1-368+  
XD,367-432

SEE SHEET 33

SEE SHEET 31



**UNITS / ACCT CODES**

**REVISIONS**

PROJECT: LAKE BROWNWOOD  
 NUMBER: 5307242  
 DRAWN DATE: ENGR: CYIENT  
 08/09/2022 PHONE: N/A  
 SCALE: 1"=100' TAX DISTRICT: 10963 DWG: 32 OF 107  
 TOWNSHIP: ING: SEC:

**Frontier**  
 COMMUNICATIONS  
 LAKE BROWNWOOD  
 FEEDER JOB FCT21

SEE SHEET 34

LINE TRIM 1351

NOTE:  
 1. OVERLASH AERIAL FIBER CABLE TO EXISTING COPPER  
 2. PLACE BURIED FIBER CABLES IN NEW DUCT.

- (12) 6246' 2421,201  
 432 XA-432 FIBER  
 CSTP FC721,1-366+  
 XO,367-432
- (13) 116' 2423,201  
 432 XA-432 FIBER  
 CSTP FC721,1-366+  
 XO,367-432
- (14) 116' 2423,201  
 432 XA-432 FIBER  
 CSTP FC721,1-354+  
 XO,355-432
- (15) 14707' 2421,201  
 432 XA-432 FIBER  
 CSTP FC721,1-354+  
 XO,355-432

3E PLACED BY 5307245  
 DATE 03/05/2022  
 TIME 08:50:28

LINE TRIM 307



SEE SHEET 32

**UNITS / ACCT CODES**

FP22D	14707
FP43F	116
FP47B	185
FP59B	20

**REVISIONS**

PROJECT: G.O. AREA  
 NUMBER: 5307242  
 DRAWN DATE: ENGR. CYIENT  
 08/05/2022 PHONE: N/A  
 SCALE: 1"=100' TAX DISTRICT: 10883 DWG: 33 OF 107  
 TWSHP: RING

**Frontier**  
 COMMUNICATIONS  
 LAKE BROWNWOOD  
 FEEDER JOB FC721

LAKE BROWNWOOD  
 EXCH. CODE: 70440  
 FILE: BROWN

NOTE:  
 OVERLASH AERIAL FIBER CABLE TO  
 EXISTING COPPER  
 (6) 14707 2421.201  
 432 KA-432 FIBER  
 GSFTP FC721.1-3544  
 XD.355-432

FM-2125 N. FM-2125, FM 2125, COUNTY ROAD 462

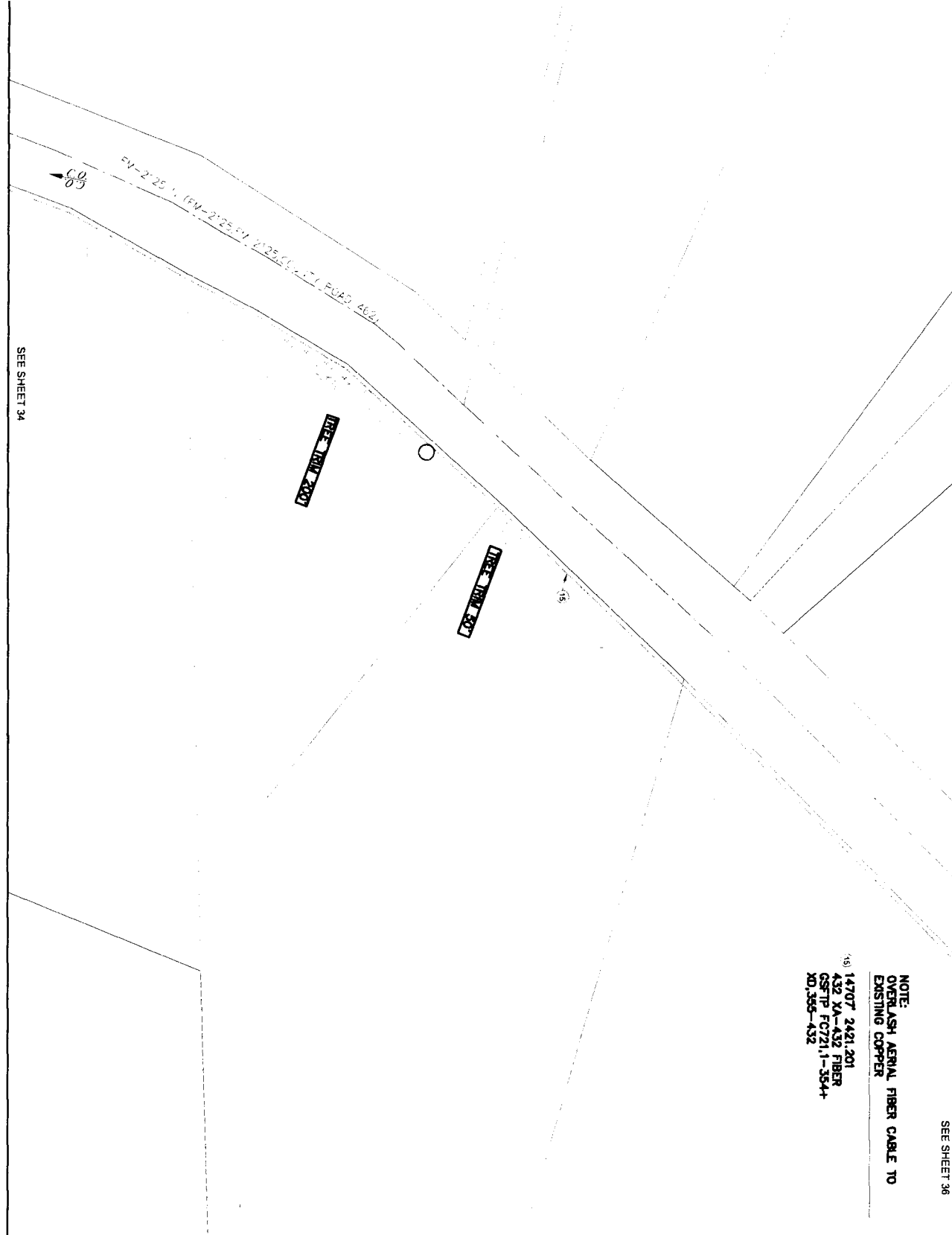
TREE TRIM 307

TREE TRIM 407

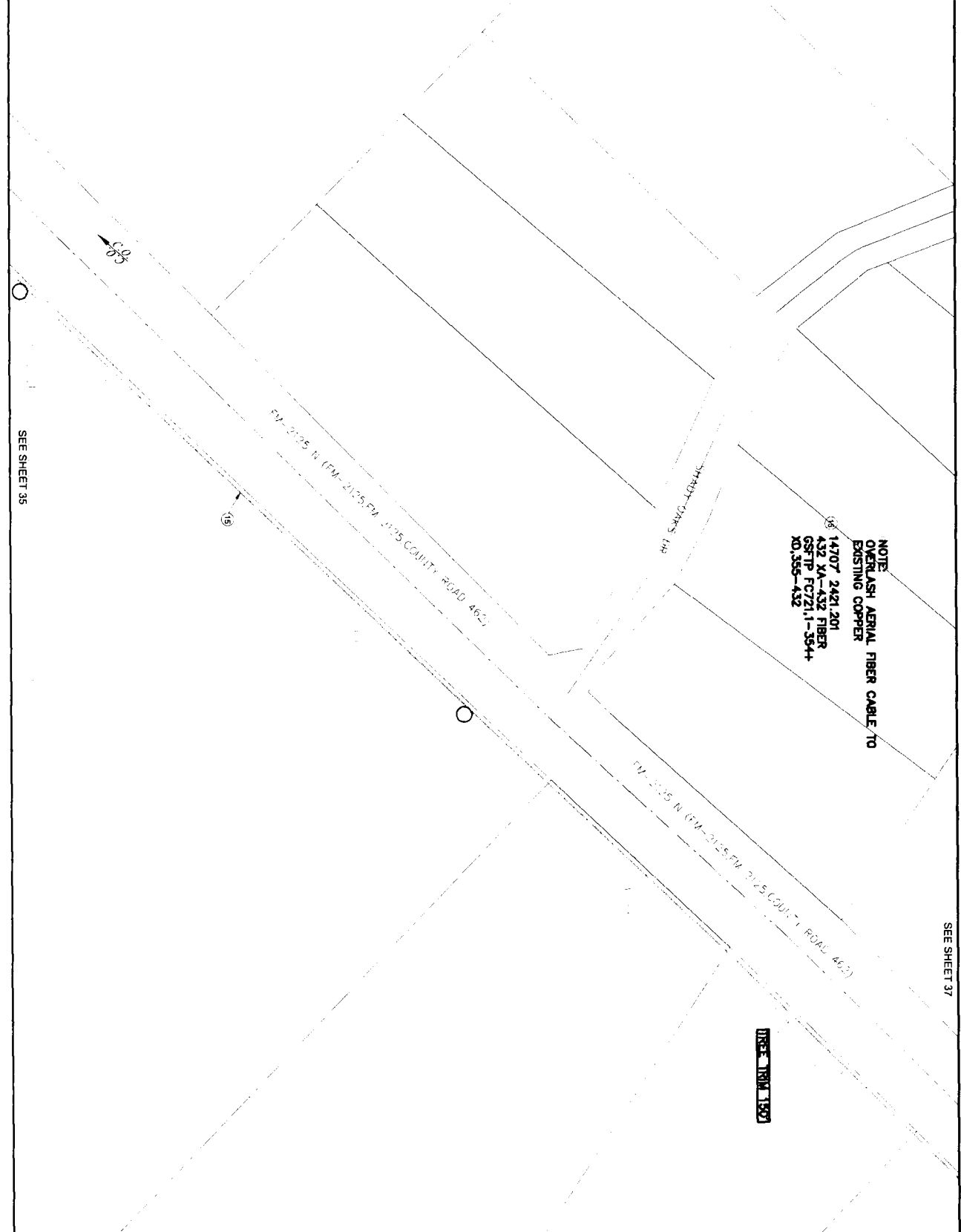
SEE SHEET 36

SEE SHEET 33

<p>UNITS / ACCT CODES</p> <p>FP47B 70</p>	
<p>REVISIONS</p>	
<p>PROJECT: LAKE BROWNWOOD        NUMBER: 5307242        DRAWN DATE: ENGR: C/IENT        08/03/2022 PHONE: N/A FILE: BROWN        SCALE: 1"=100' TWP: 34S R10E SEC: 107</p>	
<p>Frontier COMMUNICATIONS        LAKE BROWNWOOD        FEEDER JOB FC721</p>	



UNITS / ACCT CODES	
FP47B	250
REVISIONS	
<p><b>Frontier</b> COMMUNICATIONS LAKE BROWNWOOD FEEDER JOB F0721</p>	
PROJECT NUMBER: 5307242	C.O. AREA: LAKE BROWNWOOD
DRAWN DATE: ENGR: N/A	EXCH CODE: 7040
08/03/2022	FILE: BROWN
SCALE: 1"=100'	TAX DISTRICT: 10383
DWG: 35	OF: 107
TWN: SHP: RING: SEC:	



UNITS / ACCT CODES	
FP47B	150
REVISIONS	
<p><b>Frontier</b> COMMUNICATIONS LAKE BROWNWOOD FEEDER JOB F0721</p>	
PROJECT NUMBER: 5307242	C.O. AREA: LAKE BROWNWOOD
DRAWN DATE ENGR: 08/09/2022	EXCH CODE: 70440
PHONE: N/A	CNTY: BROWN
TAX DISTRICT: 10363	FILE: BROWN
DWG: 36	OF: 107
TOWNSHIP: 10N36E	SEC: 36

EASTMAN

NOTE:  
OVERLASH AERIAL FIBER CABLE TO  
EXISTING COPPER  
① 14707' 2421.201'  
432 XA-432 FIBER  
COST/F' FC721.1-354+  
XO.355-432

MAIN ST

FW-2125.11 (FM-2125.FM 2125) DOWNTOWN ROAD 462

LINE ITEM 1307

SEE SHEET 36

SEE SHEET 38

UNITS / ACCT CODES  
FP47B 130

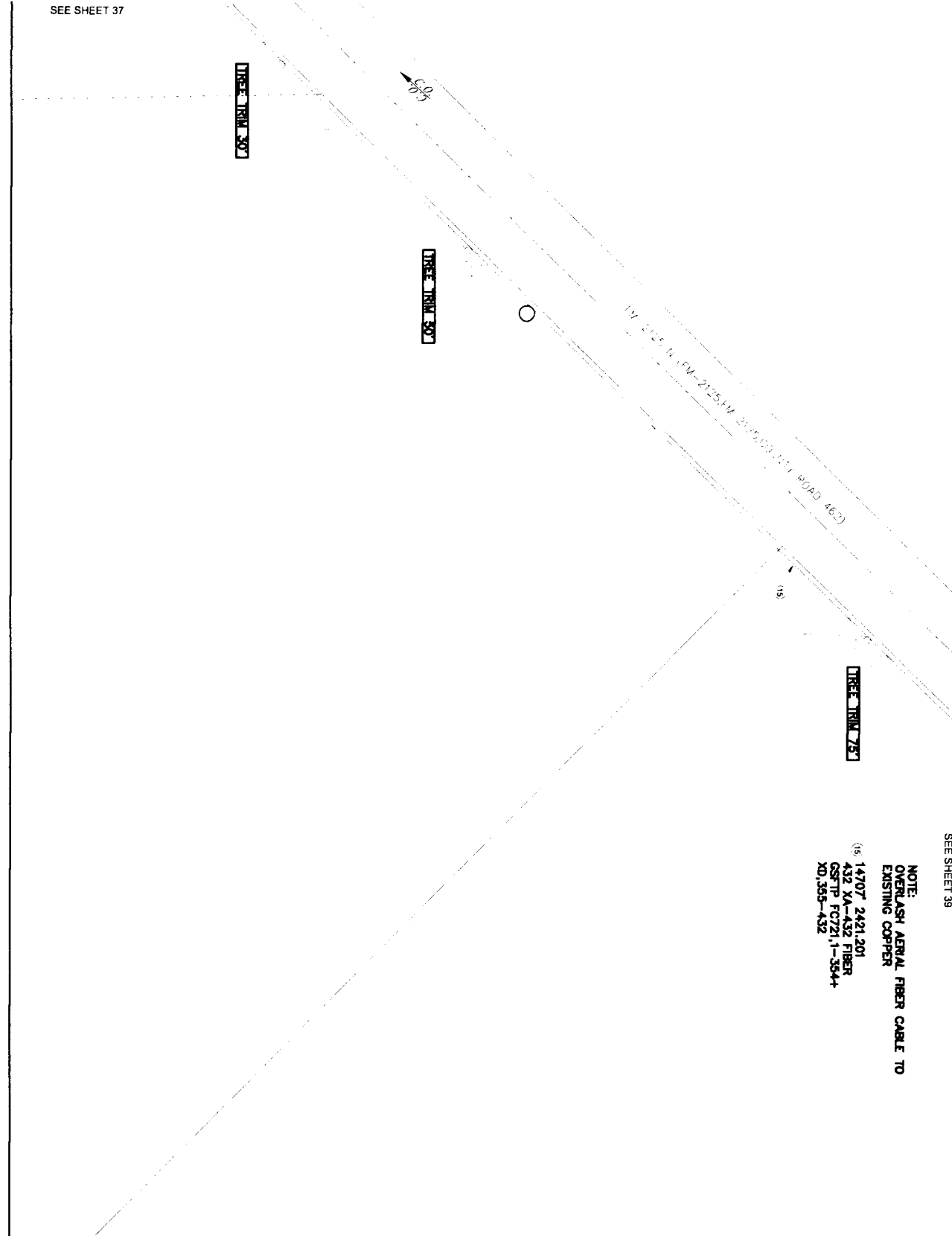
REVISIONS

PROJECT: 5307242  
NUMBER: 5307242  
DRAWN DATE: 08/02/2022  
SCALE: 1"=100'  
TOWNSHIP: RING

C/O AREA: LAKE BROWNWOOD  
EXCH CODE: 70440  
CYIENT: BROWN  
FILE: 37 OF 107

**Frontier**  
COMMUNICATIONS  
LAKE BROWNWOOD  
FEEDER JOB FC721

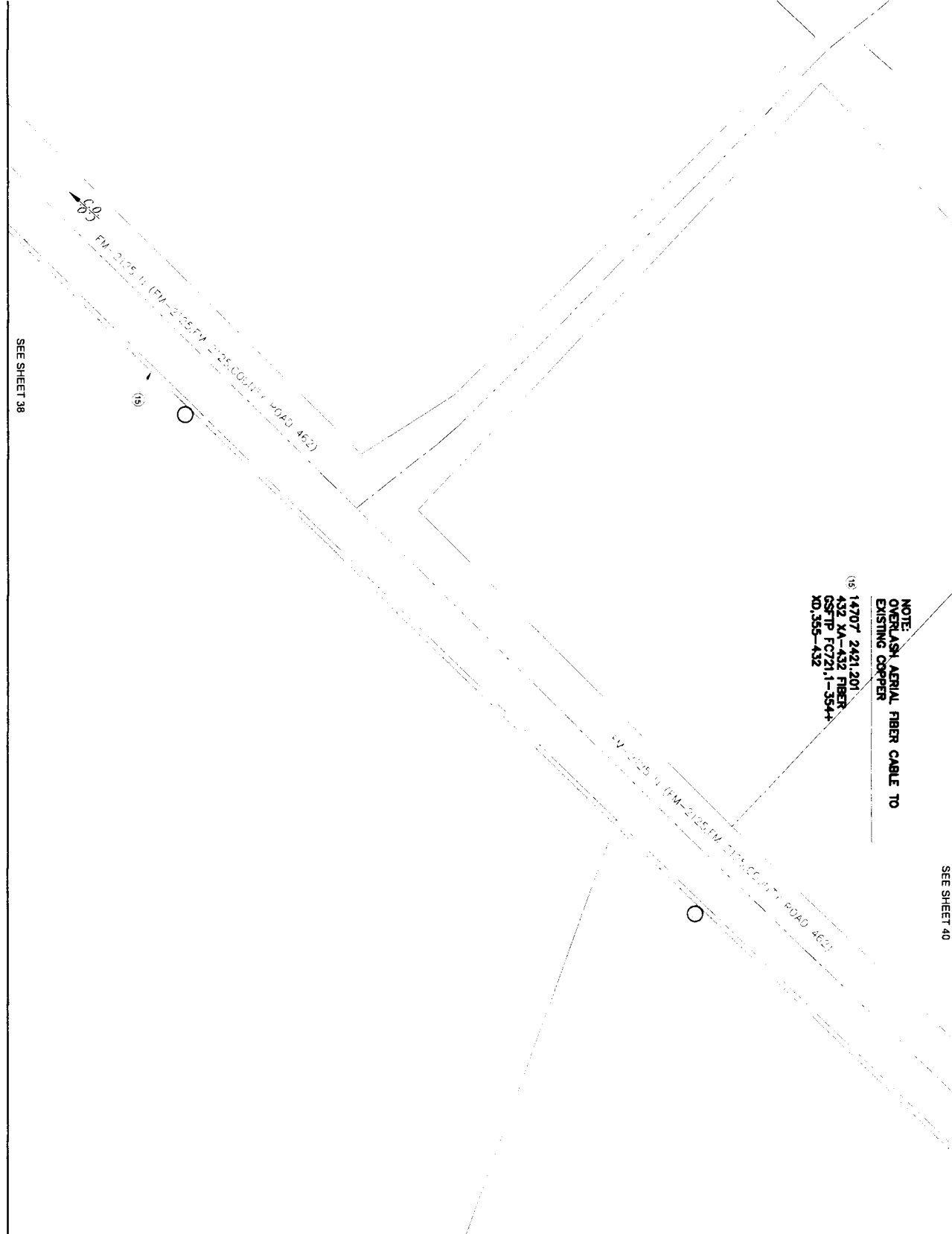




SEE SHEET 39

NOTE:  
 OVERLASH AERIAL FIBER CABLE TO  
 EXISTING COPPER  
 (S) 14707 2421.201  
 432 XA-432 FIBER  
 CSTP FC721,1-3544  
 X0,355-432

<p>UNITS / ACCT CODES</p> <p>FP47B 155</p>	
<p>REVISIONS</p>	
<p>PROJECT: 5307242                  NUMBER: 5307242                  DRAWN DATE: ENGR: CYLENT                  08/03/2022 PHONE: MA                  SCALE: 1"=100' FAX: DISTRICT: 10363 DWG: 38 OF 107                  TWSHP: RNG: SEC:</p>	
<p>C.O. AREA: LAKE BROWNWOOD                  EXCH. CODE: 7040                  FILE: BROWN                  FEEDER JOB: FC721                  LAKE BROWNWOOD                  COMMUNICATIONS  <b>Frontier</b></p>	




NOTE:  
 OVERLASH AERIAL FIBER CABLE TO  
 EXISTING CORNER

(16) 14707' 2421 201  
 432 X-432 FIBER  
 COST/FM FC721.1-3544  
 NO.353-432

<p>PROJECT: LAKE BROWNWOOD</p> <p>NUMBER: 5307242</p> <p>DATE: 08/02/2022</p> <p>SCALE: 1"=100'</p> <p>TOWNSHIP: R10G</p>		<p>CO. AREA: LAKE BROWNWOOD</p> <p>EXCH. CODE: 7040</p> <p>CLIENT: BROWN</p> <p>FILE: FC721</p> <p>TAX DISTRICT: 1083</p> <p>DWG: 39</p> <p>OF: 107</p> <p>SEC:</p>	
<p><b>Frontier</b>          COMMUNICATIONS          LAKE BROWNWOOD          FEEDER JOB FC721</p>			
<p><b>REVISIONS</b></p>			
<p><b>UNITS / ACCT CODES</b></p>			

NOTE:  
 OVERLASH AERIAL FIBER CABLE TO  
 EXISTING COPPER  
 (S) 14707' 2421.201  
 432 KA-432 FIBER  
 CS#TP FCT21-1-354+  
 X0.350-432

SEE SHEET 39



SEE SHEET 41

UNITS / ACCT CODES	
REVISIONS	

PROJECT: 5307242  
 NUMBER: 5307242  
 DRAWN DATE: ENGR: C/IENT  
 08/09/2002 PHONE: MA  
 SCALE: 1"=100' TAX DISTRICT: 10963 DWG: 40 OF 107  
 TOWNSHIP: ING. SEC.

**Frontier**  
 COMMUNICATIONS  
 LAKE BROWNWOOD  
 FEEDER JOB FCT21

C.O. AREA: LAKE BROWNWOOD  
 EXCH. CODE: 70440  
 COUNTY: BROWN  
 FILE: 10963

6.00  
80%

FM-2125 N. FM-2125 SW 2125 COUNTY ROAD 460

SEE SHEET 42

NOTE:  
OVERLASH AERIAL FIBER CABLE TO  
EXISTING COPPER  
14707' 2421 201  
432 YA-432 FIBER  
CSTP FC721 1-3544  
XD,355-432

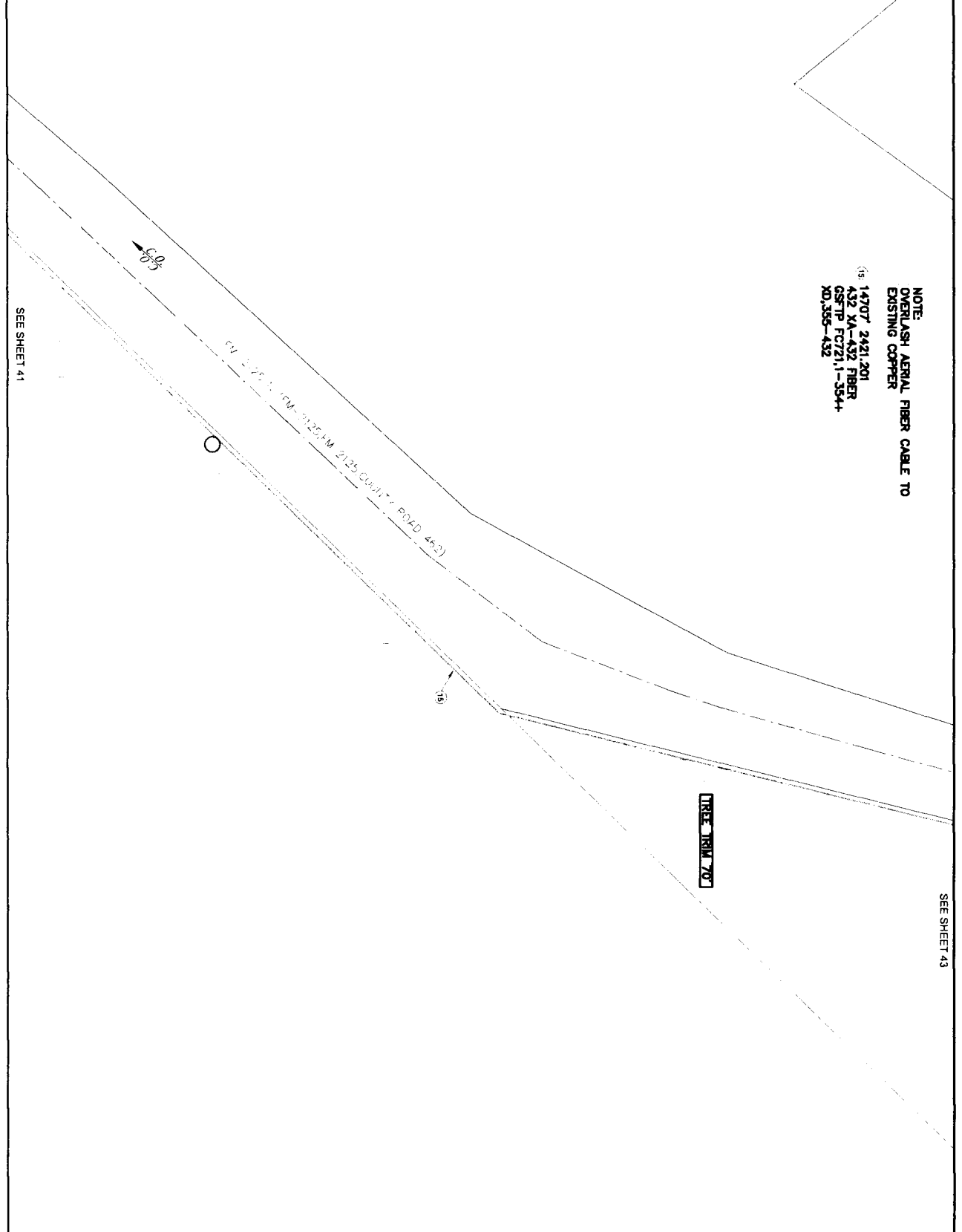
UNITS / ACCT CODES

REVISIONS

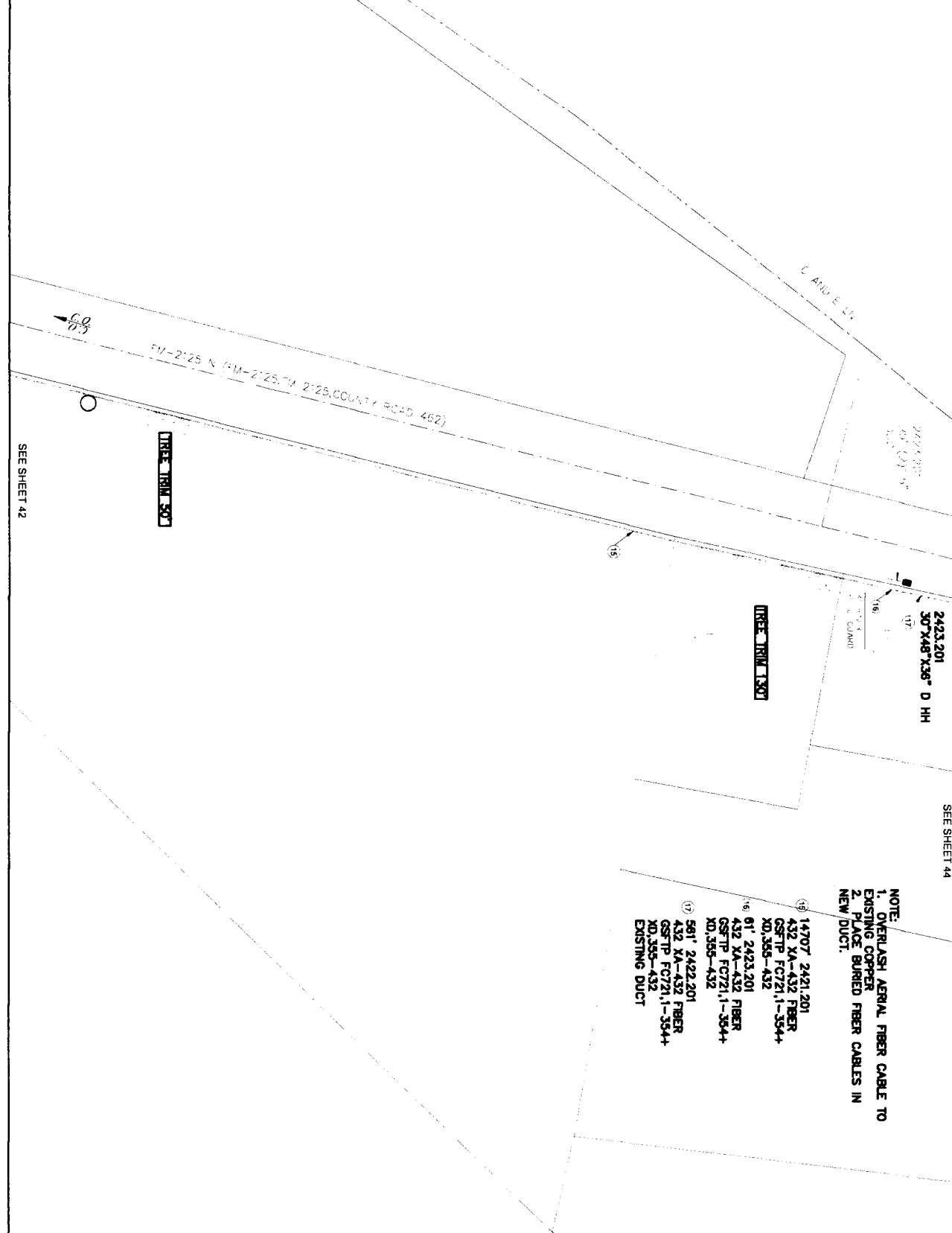
PROJECT: LAKE BROWNWOOD  
 NUMBER: 5307242  
 DRAWN DATE: ENGR: CY/ENT  
 08/03/2022 PHONE: N/A FILE: BROWN  
 SCALE: 1"=100' TAX DISTRICT: 10383 DWG: 41 OF 107  
 TOWNSHIP: RNO: SEC:

**Frontier**  
 COMMUNICATIONS  
 LAKE BROWNWOOD  
 FEEDER JOB FC721

NOTE:  
 OVERLASH AERIAL FIBER CABLE TO  
 EXISTING COPPER  
 (S) 14707 2421 201  
 432 XA-432 FIBER  
 CSTP FC721,1-3544  
 X0,355-432



<p>PROJECT: LAKE BROWNWOOD          NUMBER: 5307242 EXCH CODE: 7040          DRAWN DATE: ENGR: C/IENT FILE: 8809M          08/03/2022 PHONE: N/A FAX DISTRICT: 10383 DWG: 42 OF 107          SCALE: 1"=100' TOWNSHIP: RING SEC:</p>	
<p>FRONTIER COMMUNICATIONS          LAKE BROWNWOOD          FEEDER JOB FC721</p>	
<p>REVISIONS</p>	
<p>UNITS / ACCT CODES</p>	
FR47B	70



NOTE:  
 1. OVERLASH AERIAL FIBER CABLE TO EXISTING COPPER  
 2. PLACE BURIED FIBER CABLES IN NEW DUCT.

- ⑤ 14707 2423,201 432 XA-432 FIBER CSFTP FC721,1-354+ X0,355-432
- ⑥ 61 2423,201 432 XA-432 FIBER CSFTP FC721,1-354+ X0,355-432
- ⑦ 581 2423,201 432 XA-432 FIBER CSFTP FC721,1-354+ X0,355-432 EXISTING DUCT

SEE SHEET 44

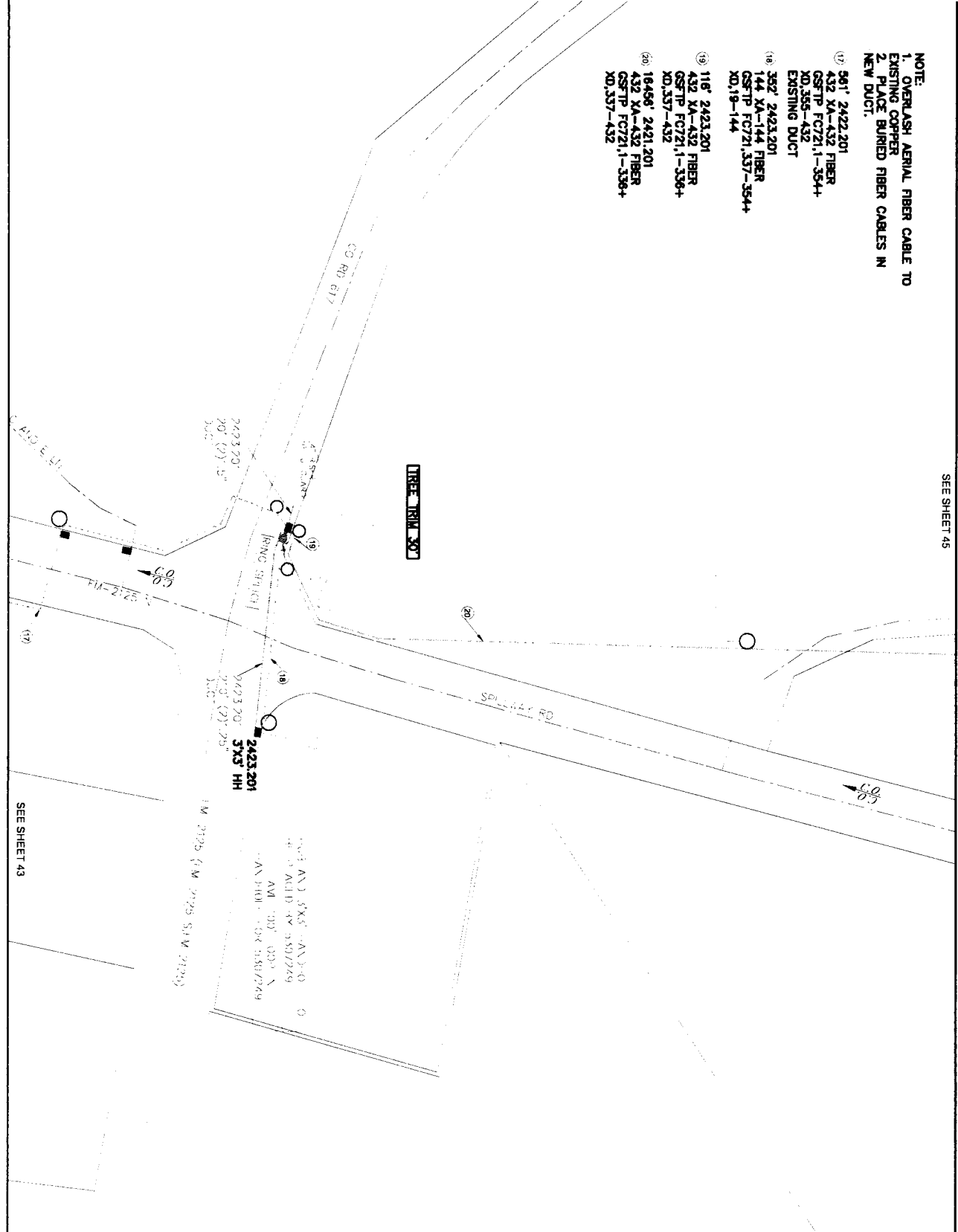
SEE SHEET 42

<p style="text-align: center;"><b>Frontier</b>          COMMUNICATIONS          LAKE BROWNWOOD          FEEDER JOB FC721</p> <p style="font-size: small;">PROJECT NUMBER: 5307242          DRAWN DATE: ENGR: C/IENT          SCALE: 1"=100' TWP: 10S33R22Z          COUNTY: BROWN          DISTRICT: 10S33R22Z          SHEET: 43 OF 107</p>	<p style="text-align: center;"><b>UNITS / ACCT CODES</b></p> <table border="1" style="width: 100%; border-collapse: collapse;"> <tr><td>FP43F</td><td style="text-align: right;">61</td></tr> <tr><td>FP47B</td><td style="text-align: right;">50</td></tr> <tr><td>FP49B</td><td style="text-align: right;">561</td></tr> <tr><td>FP58D</td><td style="text-align: right;">1</td></tr> <tr><td>FP89B</td><td style="text-align: right;">20</td></tr> </table>	FP43F	61	FP47B	50	FP49B	561	FP58D	1	FP89B	20
FP43F	61										
FP47B	50										
FP49B	561										
FP58D	1										
FP89B	20										
<p><b>REVISIONS</b></p> <table border="1" style="width: 100%; border-collapse: collapse;"> <tr><td style="width: 50px;"> </td><td> </td></tr> <tr><td> </td><td> </td></tr> <tr><td> </td><td> </td></tr> </table>											

- NOTE:
- OVERLASH AERIAL FIBER CABLE TO EXISTING COPPER
  - PLACE BURIED FIBER CABLES IN NEW DUCT.

- (17) 961' 2422.201  
432 XA-432 FIBER  
GSFTP FC721.1-354+  
NO.355-432  
EXISTING DUCT
- (18) 392' 2423.201  
144 XA-144 FIBER  
GSFTP FC721.337-354+  
NO.19-144
- (19) 116' 2423.201  
432 XA-432 FIBER  
GSFTP FC721.1-336+  
NO.337-432
- (20) 16456' 2421.201  
432 XA-432 FIBER  
GSFTP FC721.1-336+  
NO.337-432

SEE SHEET 45



SEE SHEET 43

UNITS / ACCT CODES	
FP22D	16456
FP43F	468
FP59B	230
FS50	12
FS14A	1
FP47B	30

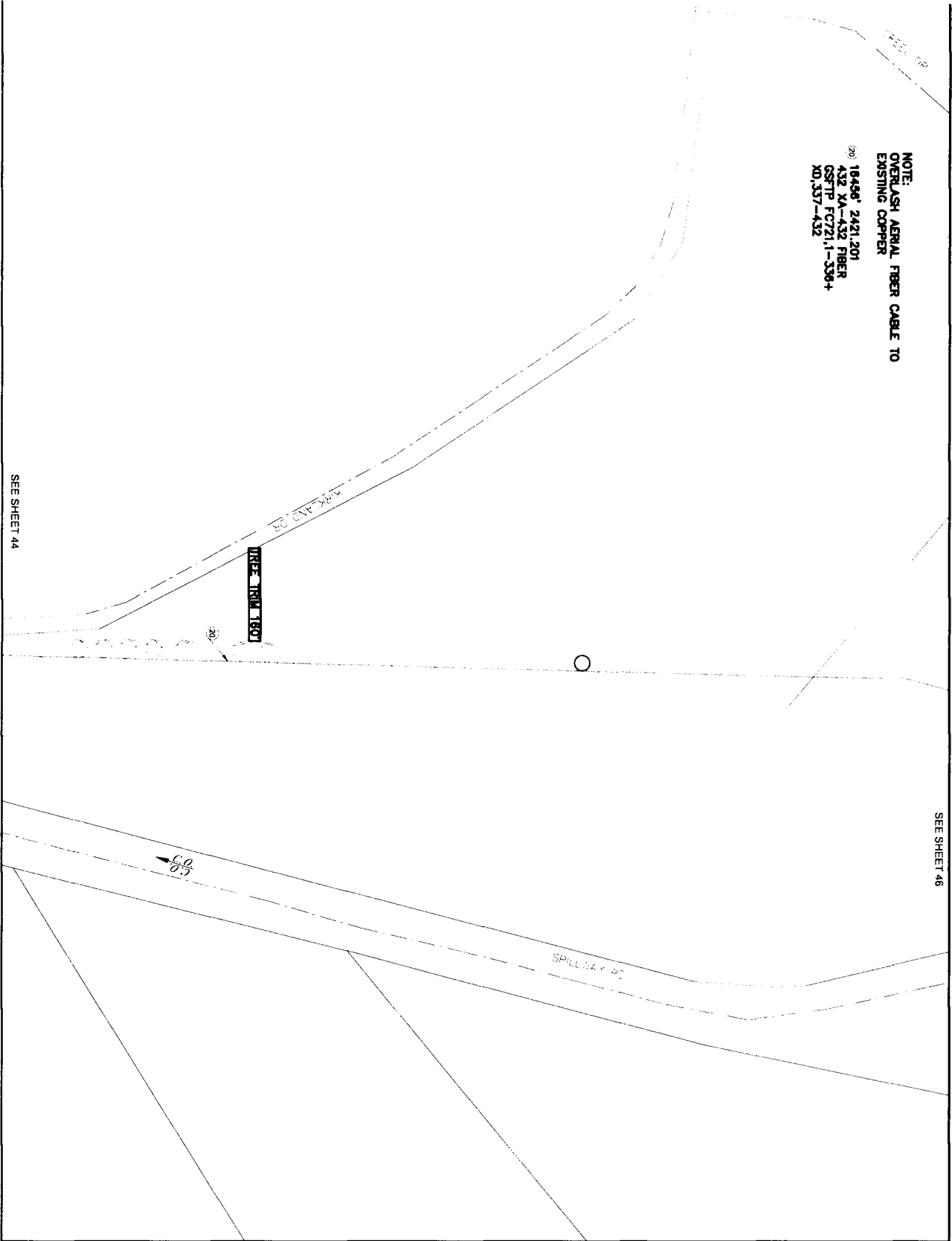
REVISIONS

PROJECT: 5307242  
 NUMBER: 08/03/2022  
 DRAWN DATE: 08/03/2022  
 SCALE: 1"=100'

CO. AREA: LAKE BROWNWOOD  
 EXCH. CODE: 70440  
 CITY: BROWNWOOD  
 TAX DISTRICT: 10383  
 SEC: 44 OF 107



NOTE:  
 OVERLASH AERIAL FIBER CABLE TO  
 EXISTING COPPER  
 (20) 18496' 2421.201  
 432 XA-432 FIBER  
 GSFTP FC721.1-339+  
 X0.337-432



SEE SHEET 44

SEE SHEET 46

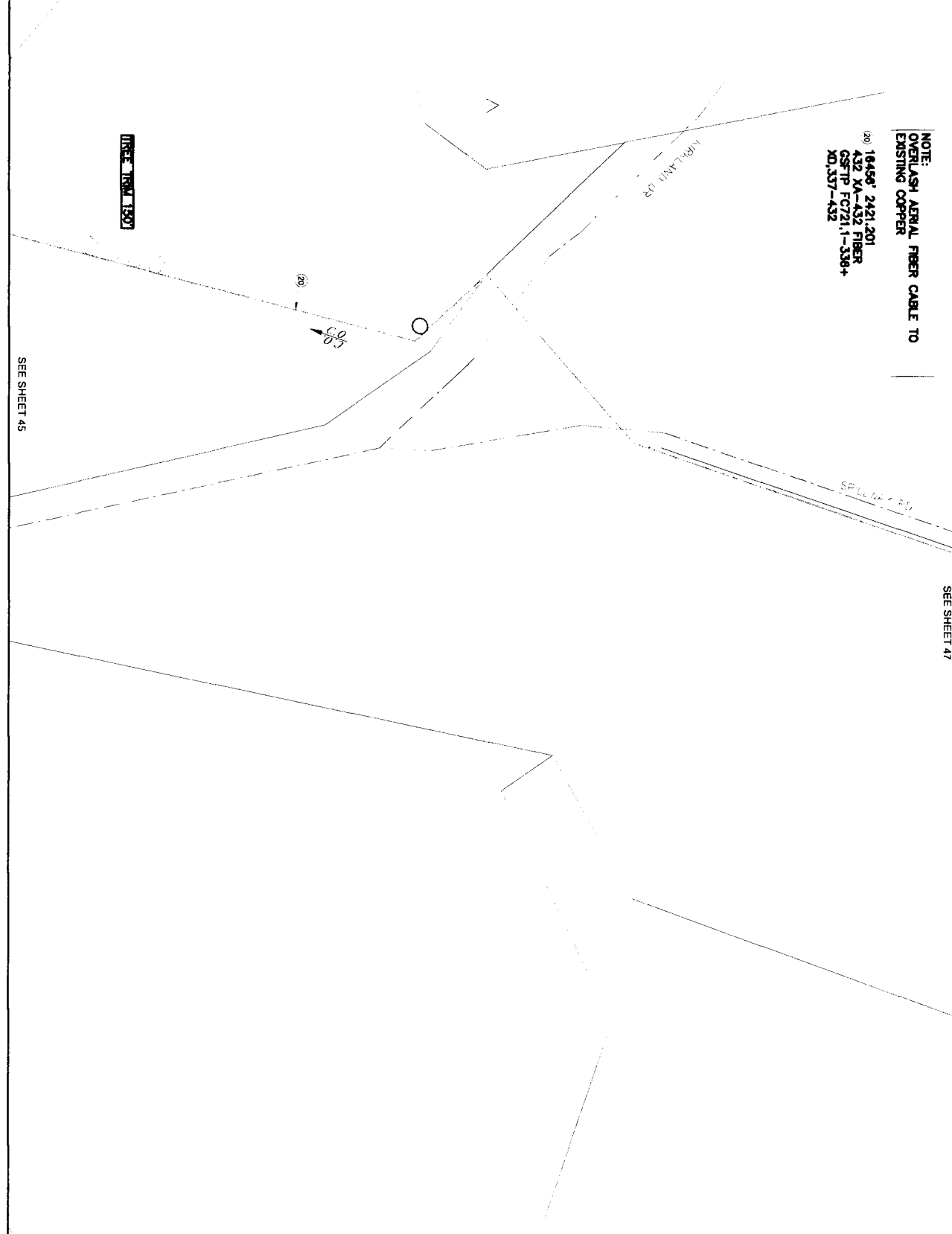
<b>UNITS / ACCT CODES</b>	
FP478	180
<b>REVISIONS</b>	
<p><b>Frontier</b>          COMMUNICATIONS          LAKE BROWNWOOD          FEEDER JOB FC721</p>	
PROJECT: 5307242 NUMBER: 5307242 DRAWN DATE: ENGR: N/A SCALE: 1"=100'	CO AREA: LAKE BROWNWOOD EXCH CODE: 7040 CLIENT: BROWN FILE: 45 OF 107 PHONE: N/A FAX DISTRICT: 1083 DWG: 45 TWSHP: RING SEC:



NOTE:  
OVERLASH AERIAL FIBER CABLE TO  
EXISTING COPPER

(20) 16456' 2421.201  
432 XA-432 FIBER  
CSFTP FC721.1-336+  
XD.337-432

LINE 1507



SEE SHEET 45

SEE SHEET 47

UNITS / ACCT CODES

Fp47B

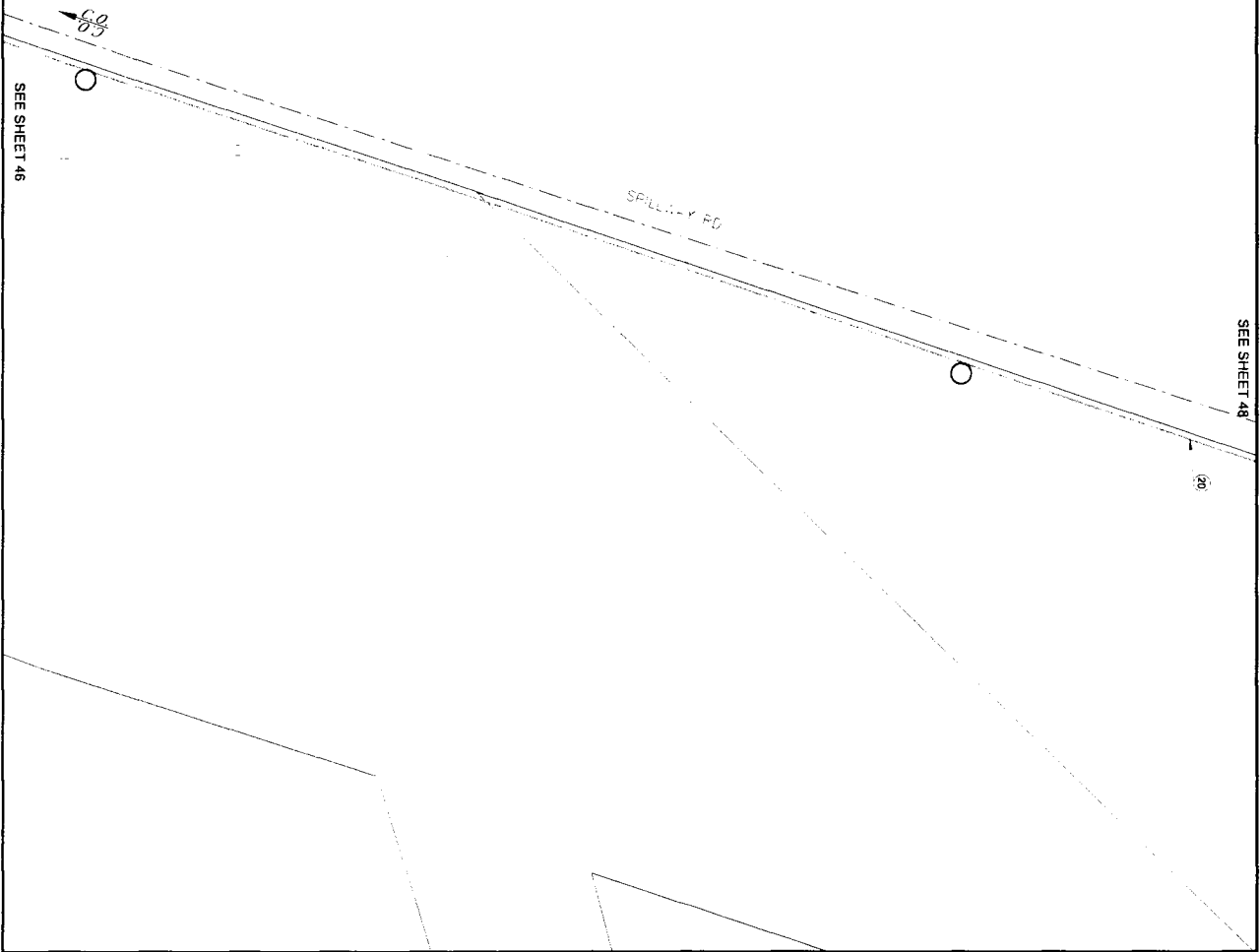
150


REVISIONS

PROJECT: LAKE BROWNWOOD  
 NUMBER: 5307242  
 EXCH CODE: 7040  
 DRAWN DATE: ENGR: CLIENT: FILE: BROWN  
 08/03/2022 PHONE: N/A TAX DISTRICT: 1083 DWG: 46 OF 107  
 SCALE: 1"=100' TOWNSHIP: RING: SEC:

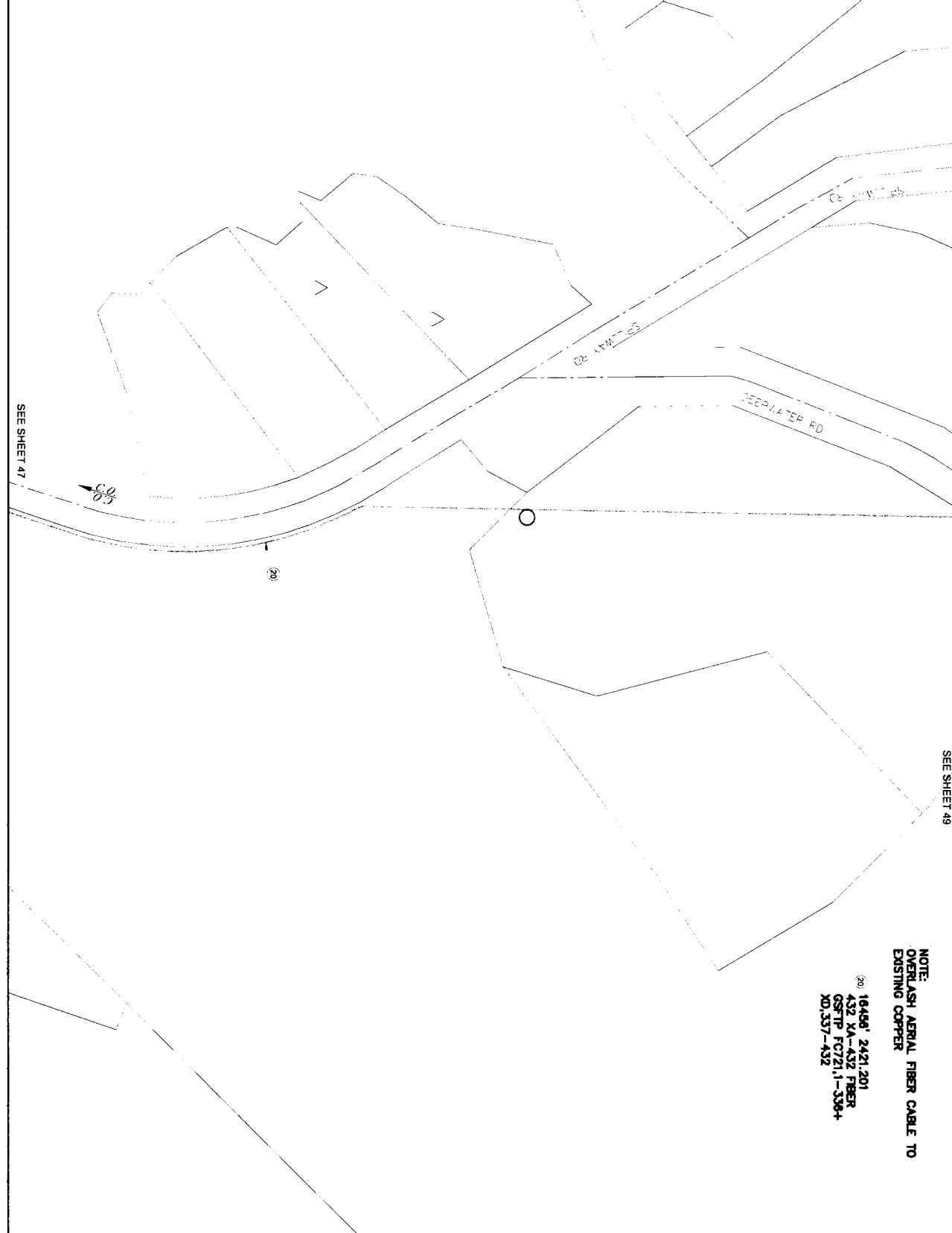
**Frontier**  
 COMMUNICATIONS  
 LAKE BROWNWOOD  
 FEEDER JOB FC721

NOTE  
 OVERLASH AERIAL FIBER CABLE TO  
 EXISTING COPPER  
 (20) 18456' 2421.201  
 432 XA-432 FIBER  
 GSTP FC721-1-336+  
 XD.337-432



<b>UNITS / ACCT CODES</b>	
<b>REVISIONS</b>	
 <p><b>Frontier</b>          COMMUNICATIONS          LAKE BROWNWOOD          FEEDER JOB FC721</p>	
PROJECT NUMBER: 5307242 DRAWN DATE: ENGR: C/ENT 08/05/2022 PHONE: N/A SCALE: 1"=100' TWP: DISTRICT: 10883 DWG: 47 OF 107 TOWNSHIP: RING SEC:	CO. AREA: LAKE BROWNWOOD EXCH. CODE: 7040 FILE: BROWN

Deepwater / Sp. 11 2003

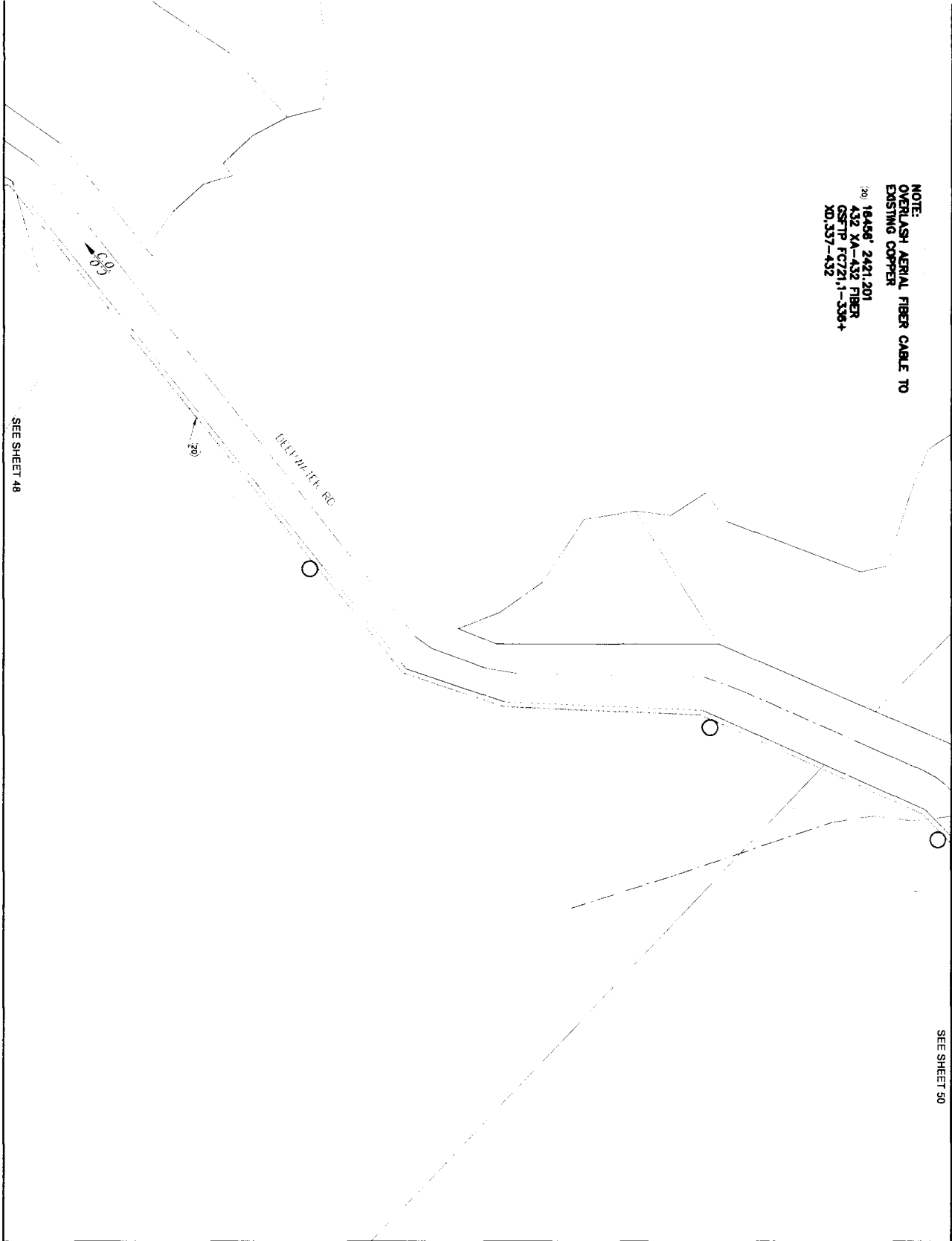


NOTE:  
OVERLASH AERIAL FIBER CABLE TO  
EXISTING COPPER

(20) 16459' 2421.201  
432 XA-432 FIBER  
GS TP FC721.1-336+  
X0.337-432

<p>UNITS / ACCT CODES</p>	
<p>REVISIONS</p>	
<p>PROJECT: LAKE BROWNWOOD          NUMBER: 5307242          EXCH CODE: 7044          DRAWN DATE: ENGR: CV/ENT: FILE: BROWN          08/03/2022 PHONE: N/A TAX DISTRICT: 10383 DWG: 48 OF 107          SCALE: 1"=100' TNSHP: RING SEC:</p>	
<p>Frontier COMMUNICATIONS          LAKE BROWNWOOD          FEEDER JOB FC721</p>	

NOTE:  
 OVERLASH AERIAL FIBER CABLE TO  
 EXISTING COPPER  
 (20) 18498' 2421.201  
 432 XA-432 FIBER  
 GS7P FC721,1-336+  
 X0.337-432



SEE SHEET 48

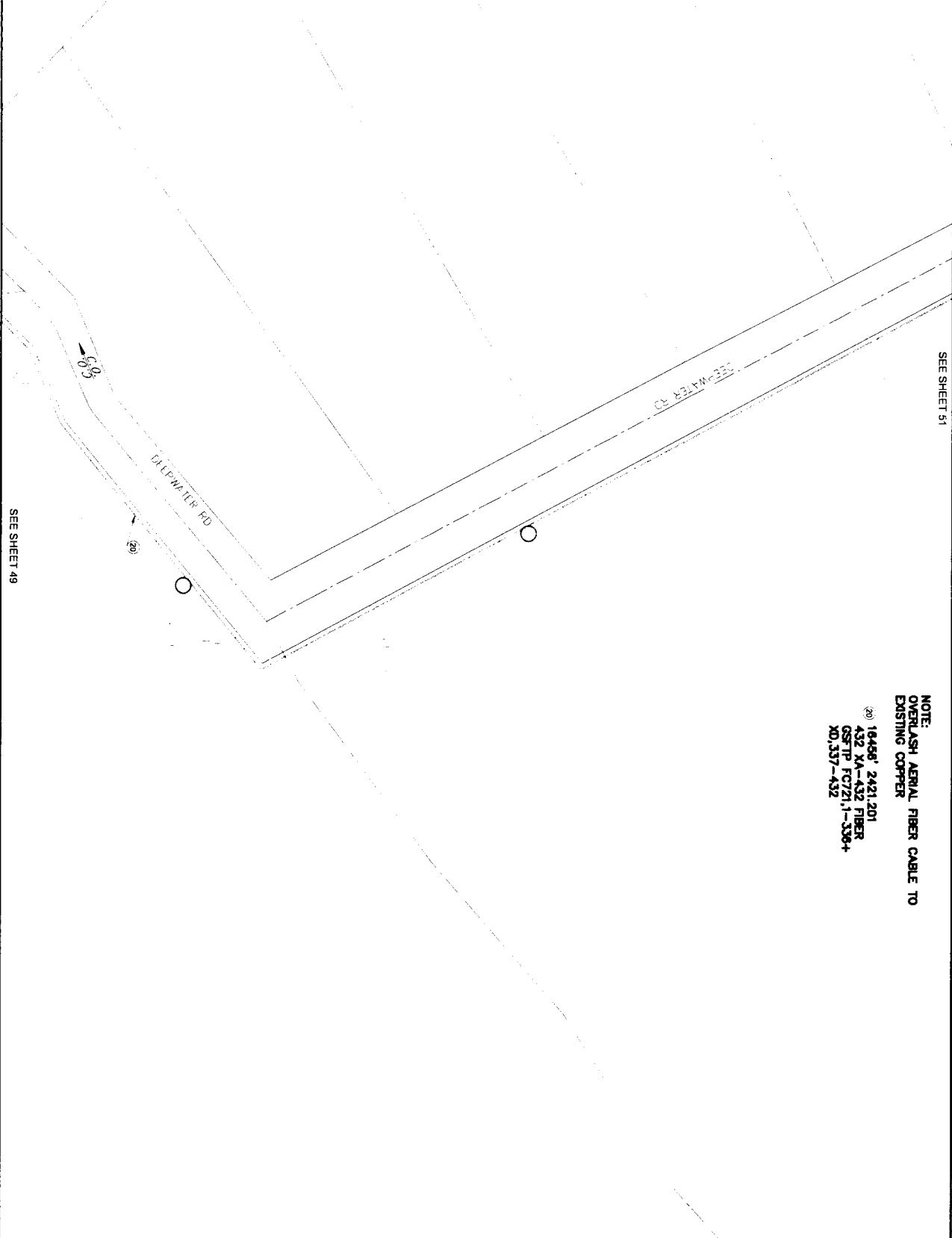
SEE SHEET 50

UNITS / ACCT CODES

REVISIONS

PROJECT: O.O. AREA: LAKE BROWNWOOD  
 NUMBER: 5307242 EXCH. CODE: 7040  
 DRAWN DATE: ENGR: C/ENT FILE: BROWN  
 08/02/2022 PHONE: N/A  
 SCALE: 1"=100' TAX DISTRICT: 10383 DING 48 OF 107  
 TOWNSHIP: RING SEC:





SEE SHEET 51

NOTE:  
 OVERLASH AERIAL FIBER CABLE TO  
 EXISTING COPPER  
 (20) 16458' 2421.201  
 432 YA-432 FIBER  
 GSTIP FC721.1-336+  
 XD.337-432

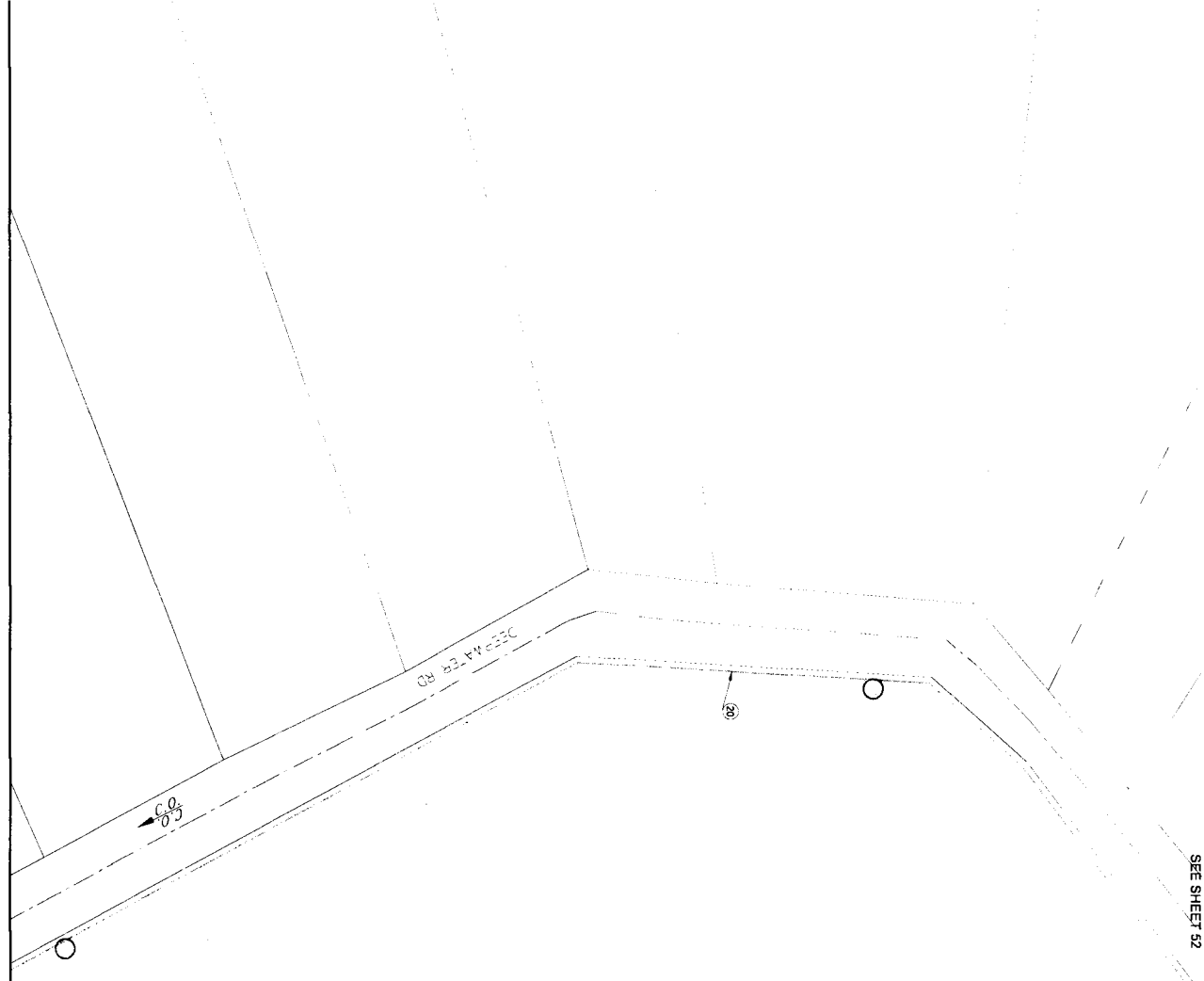
SEE SHEET 49

**UNITS / ACCT CODES**

**REVISIONS**

PROJECT: LAKE BROWNWOOD  
 NUMBER: 5307242 EXCH CODE: 7044  
 DRAWN DATE: ENGR: CYLENT CNTY: BROWN  
 08/03/2022 PHONE: N/A FILE: DWG 50 OF 107  
 SCALE: 1"=100' TAX DISTRICT: 10983 SEC:  
 TWSHP: RNG:

**Frontier**  
 COMMUNICATIONS  
 LAKE BROWNWOOD  
 FEEDER JOB FC721



SEE SHEET 82

SEE SHEET 50

NOTE:  
OVERLASH AERIAL FIBER CABLE TO  
EXISTING COPPER

(20) 18486' 2421.201  
432 XA-432 FIBER  
CSTP FC721,1-336+  
XD.337-432

**UNITS / ACCT CODES**

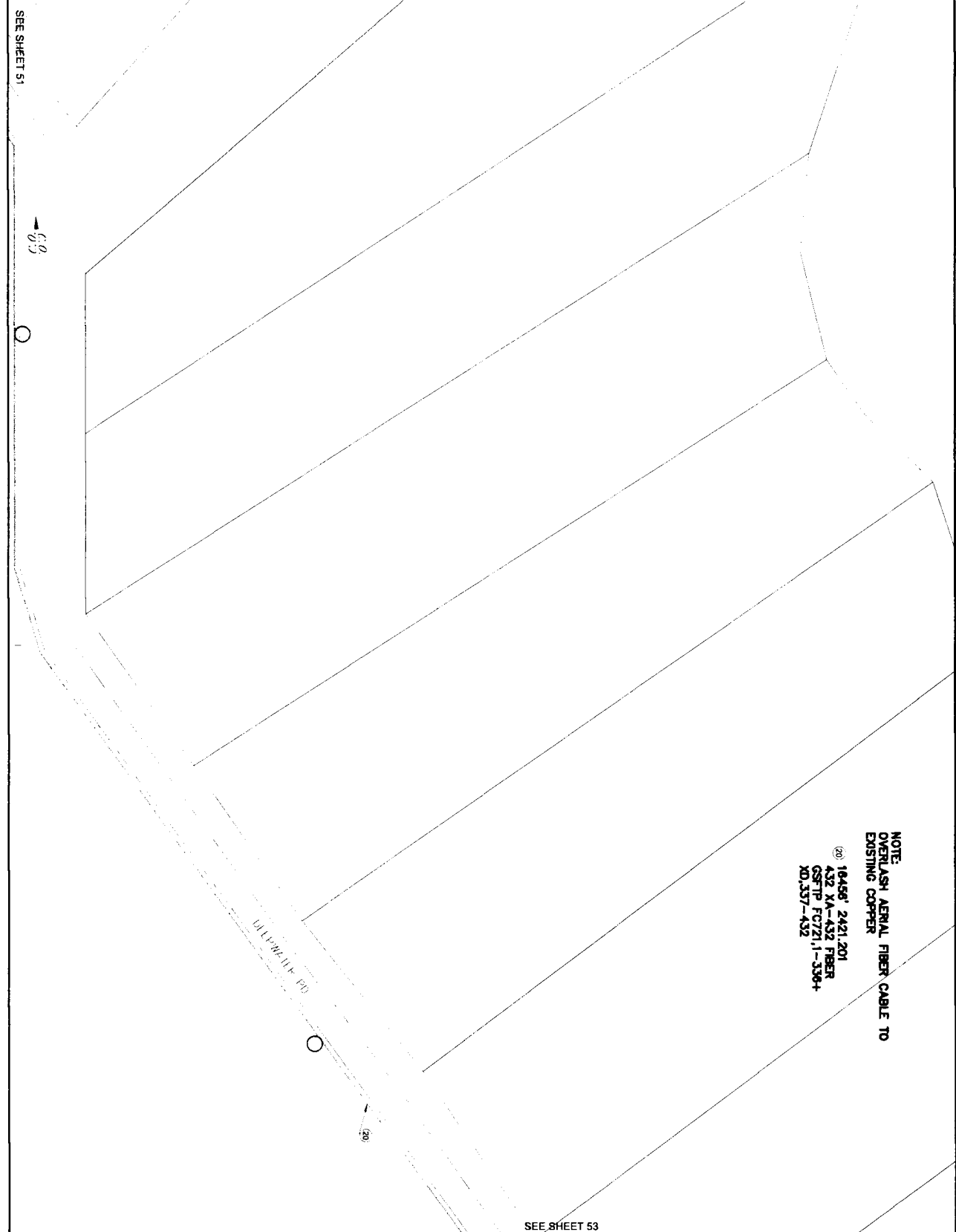
**REVISIONS**

PROJECT: G.O. AREA LAKE BROWNWOOD  
 NUMBER: 5307242 EXCH. CODE: 7040  
 DRAWN DATE: ENGR: CLIENT: FILE: CHY: BROWN  
 08/02/2022 PHONE: N/A FAX DISTRICT: 10883 DWG: 51 OF 107  
 SCALE: 1"=100' TOWNSHIP: RING SEC:

**Frontier**  
 COMMUNICATIONS  
 LAKE BROWNWOOD  
 FEEDER JOB FC721

SEE SHEET 51

← 6.0  
0.0



NOTE:  
OVERLASH AERIAL FIBER CABLE TO  
EXISTING COPPER  
(R) 16458' 2421.201  
432 KA-432 FIBER  
GFTF FC721.1-336+  
XD.337-432

SEE SHEET 53

UNITS / ACCT CODES

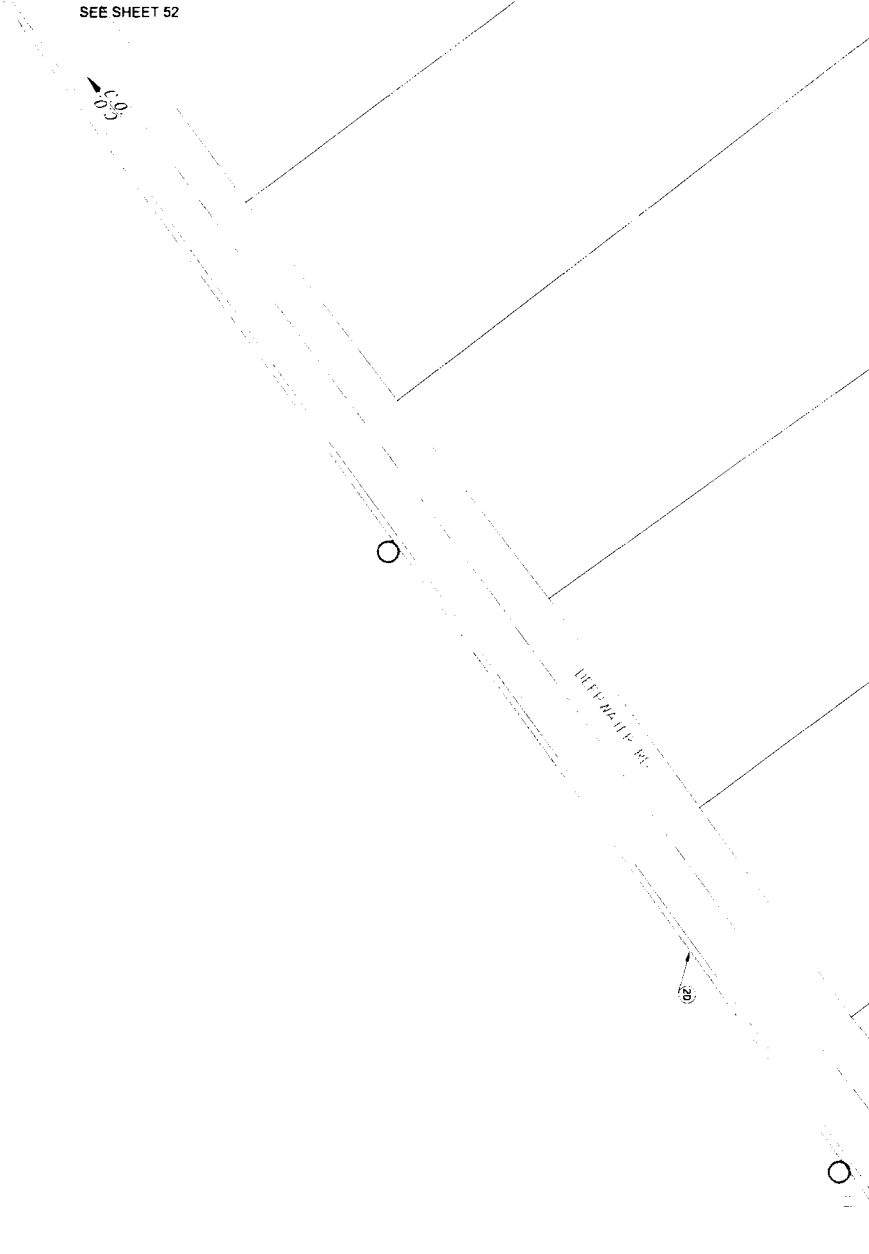
REVISIONS

PROJECT NUMBER: 5307242  
 DRAWN DATE: ENGR: CYEM1  
 08/02/2022 PHONE: N/A  
 SCALE: 1"=100' TWP: DISTRICT: 10863 DWG: 52 OF 107  
 TWP: SHIP: RING SEC:

**Frontier**  
 COMMUNICATIONS  
 LAKE BROWNWOOD  
 FEEDER JOB FC721

C.O. AREA: LAKE BROWNWOOD  
 EXCH. CODE: 7044D  
 COUNTY: BROWN

SEE SHEET 52



SEE SHEET 54

NOTE:  
OVERLASH AERIAL FIBER CABLE TO  
EXISTING COPPER

⑩ 16456' 2421,201  
432 XA-432 FIBER  
GRTIP FC721,1-336+  
XD,337-432

**UNITS / ACCT CODES**

**REVISIONS**


PROJECT: 5307242 C.O. AREA: LAKE BROWNWOOD  
 NUMBER: 5307242 EXCH CODE: 70440  
 DRAWN DATE: ENGR: C/IENT FILE: BROWN  
 08/05/2022 PHONE: N/A TAX DISTRICT: 10363 DWG: 53 OF 107  
 SCALE: 1"=100' TNSHP: RNC: SEC:





NOTE:  
OVERLASH AERIAL FIBER CABLE TO  
EXISTING COPPER  
⑩ 10456' 2421.201  
432 KA-432 FIBER  
CSFTP FC721.1-338+  
XD.337-432

SEE SHEET 55



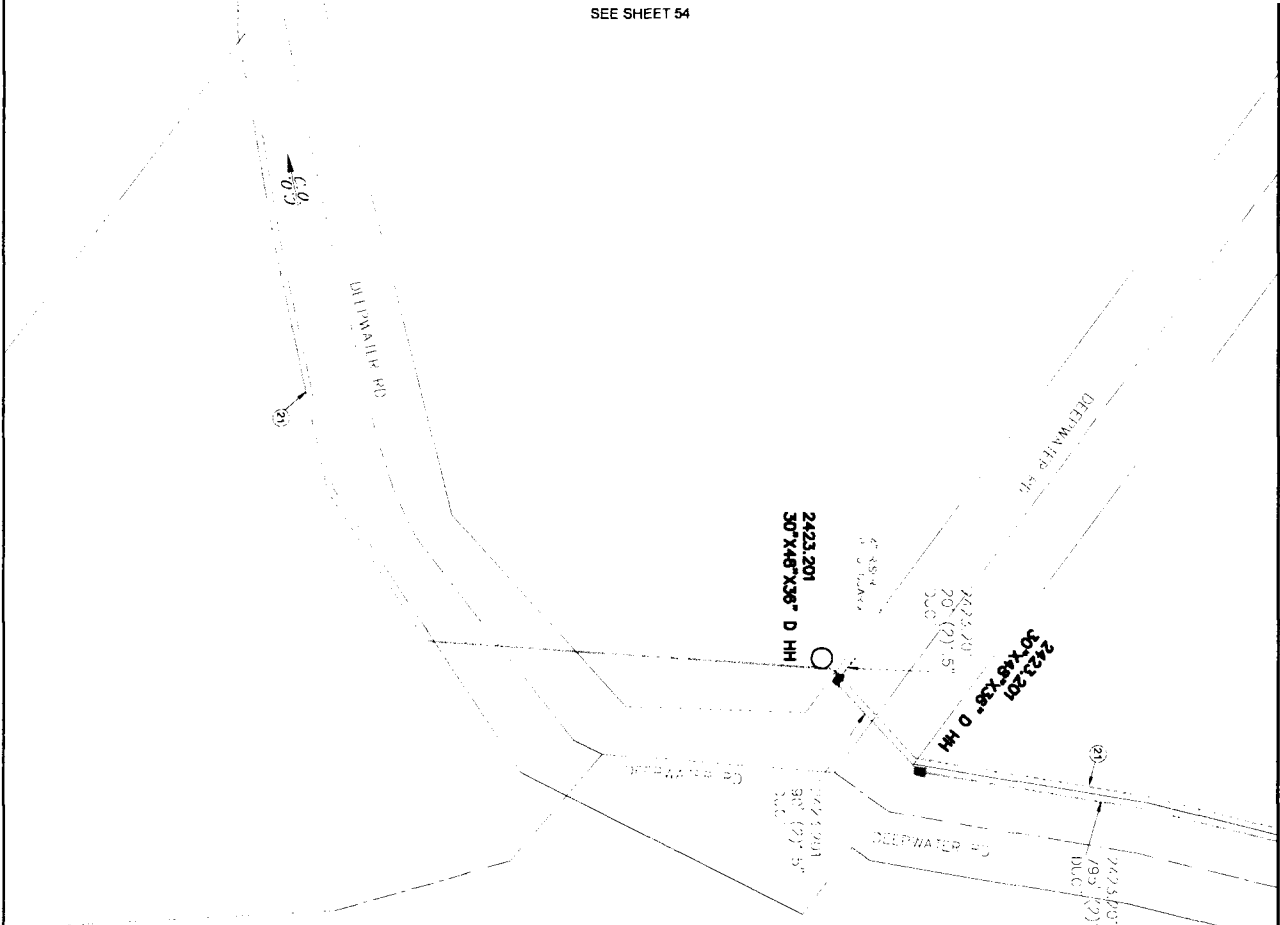
SEE SHEET 53

**UNITS / ACCT CODES**

**REVISIONS**

PROJECT: LAKE BROWNWOOD  
 NUMBER: 5307242  
 DRAWN DATE: ENGR: CY/ENT  
 08/03/2022 PHONE: N/A  
 SCALE: 1"=100' FAX/DISTRICT: 10893 DWG: 54 OF 107  
 TWSHP: RNG: SEC:

**Frontier**  
 COMMUNICATIONS  
 LAKE BROWNWOOD  
 FEEDER JOB FC721



SEE SHEET 56

NOTE:  
 1. OVERLASH AERIAL FIBER CABLE TO EXISTING COPPER  
 2. PLACE BURIED FIBER CABLES IN NEW DUCT.

- (20) 18456' 2421.201  
 432 KA-432 FIBER  
 OSFTP FC721,1-338+  
 XD,337-432
- (21) 16775' 2423.201  
 432 KA-432 FIBER  
 OSFTP FC721,1-338+  
 XD,337-432

**UNITS / ACCT CODES**

FP43F	16775
FP58D	2
FP59B	905

**REVISIONS**

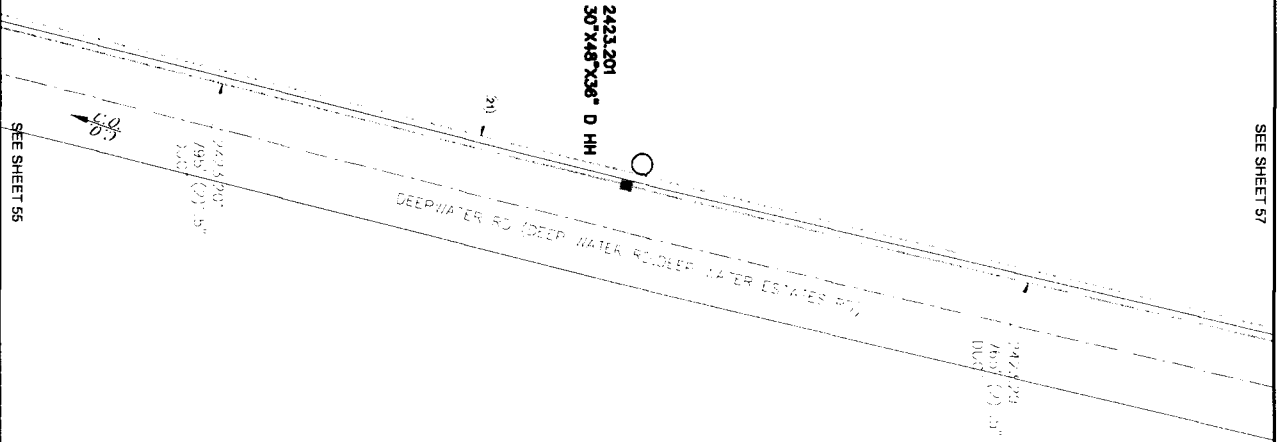


**LAKE BROWNWOOD**  
**FEEDER JOB FC721**

PROJECT: LAKE BROWNWOOD  
 NUMBER: 5307242 EXCH CODE: 7040  
 DRAWN DATE: ENGR: CYLENT FILE: BROWN  
 08/02/2022 PHONE: N/A  
 SCALE: 1"=100' TAX DISTRICT: 10863 DWG: 55 OF 107  
 TWSHP: RING SEC:

NOTE:  
 PLACE BURIED FIBER CABLES IN NEW  
 DUCT:  
 (2) 10775' 2423.201  
 432 XA-432 FIBER  
 GSF TP FC721.1-336+  
 X0.337-432

SEE SHEET 57



SEE SHEET 55

UNITS / ACCT CODES	
FP580	1
FP598	765

**REVISIONS**

PROJECT NUMBER: 5307242  
 DRAWN DATE: ENGR: CYIENT  
 SCALE: 1"=100' TOWNSHIP: RING

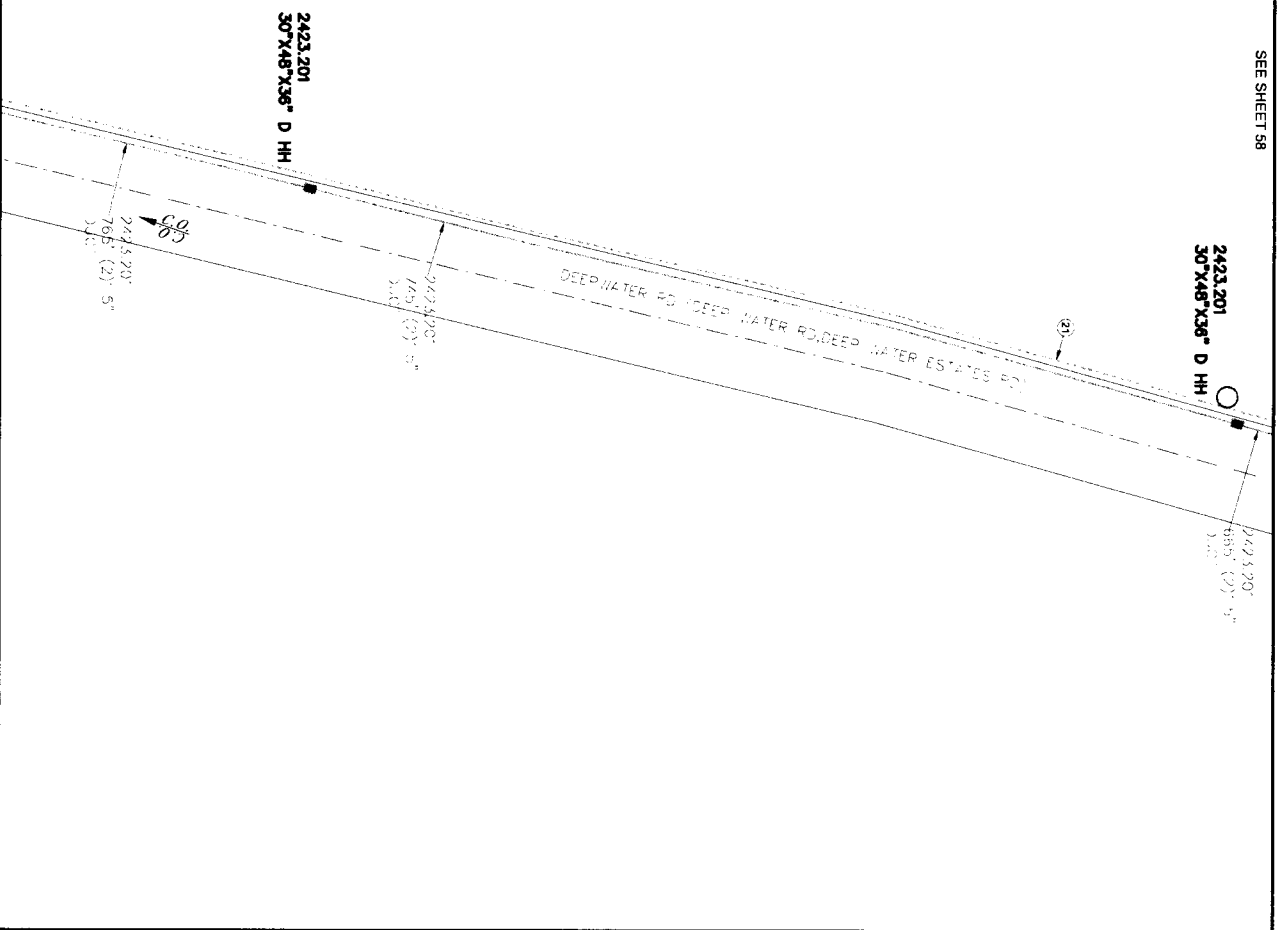
**Frontier**  
 COMMUNICATIONS  
 LAKE BROWNWOOD  
 FEEDER JOB FC721

C.O. AREA: LAKE BROWNWOOD  
 EXCH. CODE: 7040  
 FILE: BROWN  
 SEC: 56 OF 107

NOTE:  
 PLACE BURIED FIBER CABLES IN NEW  
 DUCT.  
 (2) 16775' 2423.201  
 432 XA-432 FIBER  
 GSTP FC721.1-336+  
 X0.337-432

SEE SHEET 58

SEE SHEET 56



UNITS / ACCT CODES	
FP58D	2
FP59B	1410

**REVISIONS**



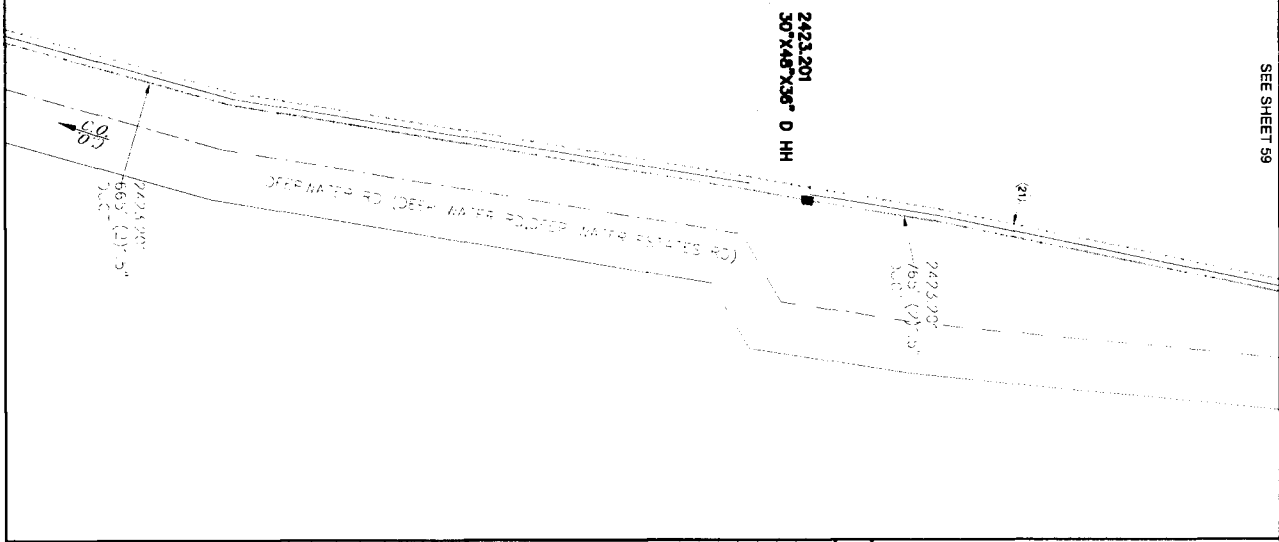
**LAKE BROWNWOOD**  
**FEEDER JOB FC721**

PROJECT: 5307242  
 NUMBER: 5307242  
 DRAWN DATE: 08/03/2022  
 SCALE: 1"=100'  
 TOWNSHIP: RING  
 CO. AREA: LAKE BROWNWOOD  
 EXCH CODE: 70440  
 ENGR: CYLENT  
 FILE: BROWN  
 DATE: 08/03/2022  
 PHONE: N/A  
 FAX DISTRICT: 10383  
 DWG: 57  
 OF: 107  
 SEC:

NOTE:  
 PLACE BURIED FIBER CABLES IN NEW  
 DUCT.  
 (21) 18775' 2423.201  
 432 XA-432 FIBER  
 GSFTP FC721.1-338+  
 XD.337-432

SEE SHEET 59

SEE SHEET 57



**UNITS / ACCT CODES**

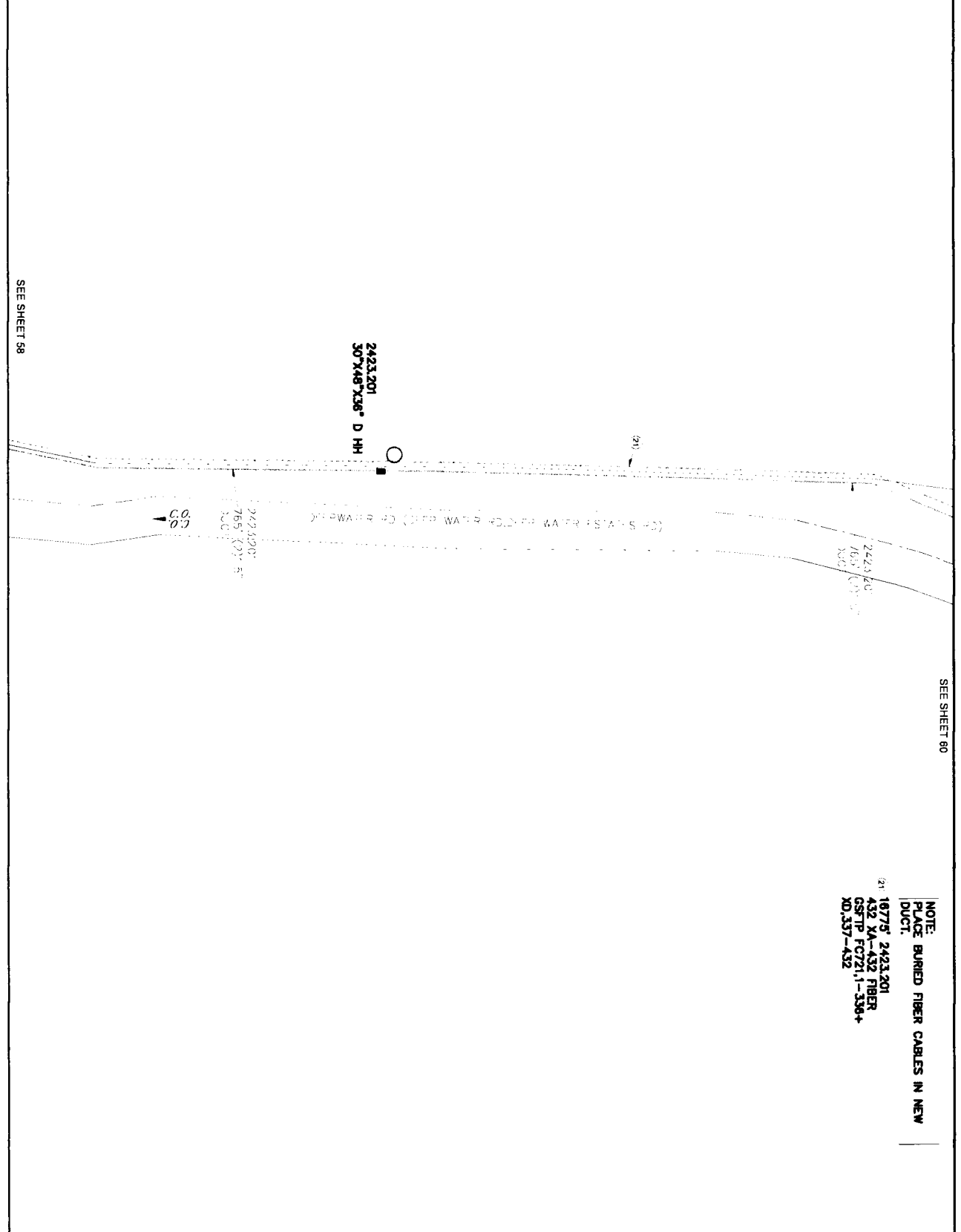
FP58D 1  
 FP59B 765

**REVISIONS**



**LAKE BROWNWOOD**  
**FEEDER JOB FC721**

PROJECT NUMBER: 5307242  
 G.O. AREA: LAKE BROWNWOOD  
 DRAWN DATE: ENGR: CYEMT EXCH CODE: 7044  
 08/05/2022 PHONE: N/A FILE: BROWN  
 SCALE: 1"=100' TAX DISTRICT: 10383 DWG: 58 OF 107  
 TNSHIP: RING SEC:



SEE SHEET 80


NOTE:  
PLACE BURIED FIBER CABLES IN NEW  
DUCT:  
2423.201 18775° 2423.201  
432 MATASZ FIBER  
GSP TP FC7211-336+  
XD.337-432

**UNITS / ACCT CODES**

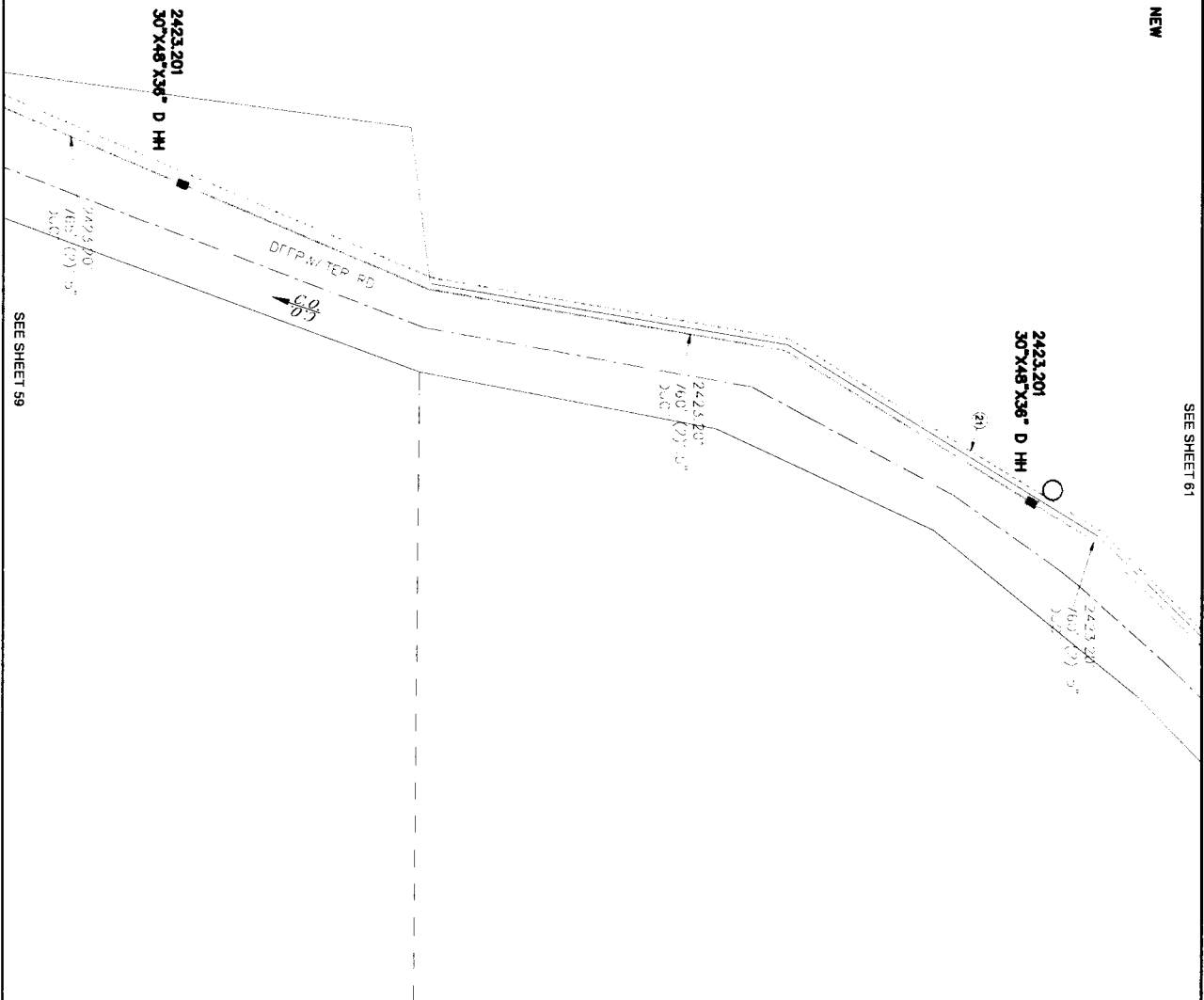
FP98D	1
FP98B	765

**REVISIONS**

PROJECT: LAKE BROWNWOOD  
 NUMBER: 5307242 EXCH CODE: 7040  
 DRAWN DATE: ENGR: CYIENT FILE: BROWN  
 08/22/2022 PHONE: N/A FAX DISTRICT: 10363 DWG: 59 OF 107  
 SCALE: 1"=100' TOWNSHIP: RNG: SEC:



NOTE:  
 PLACE BURIED FIBER CABLES IN NEW  
 DUCT.  
 (2) 18775' 2423,201  
 432 XA-432 FIBER  
 GST'P FC721,1-336+  
 X0,337-432



SEE SHEET 61

SEE SHEET 59

UNITS / ACCT CODES	
FP58D	2
FP59B	1520

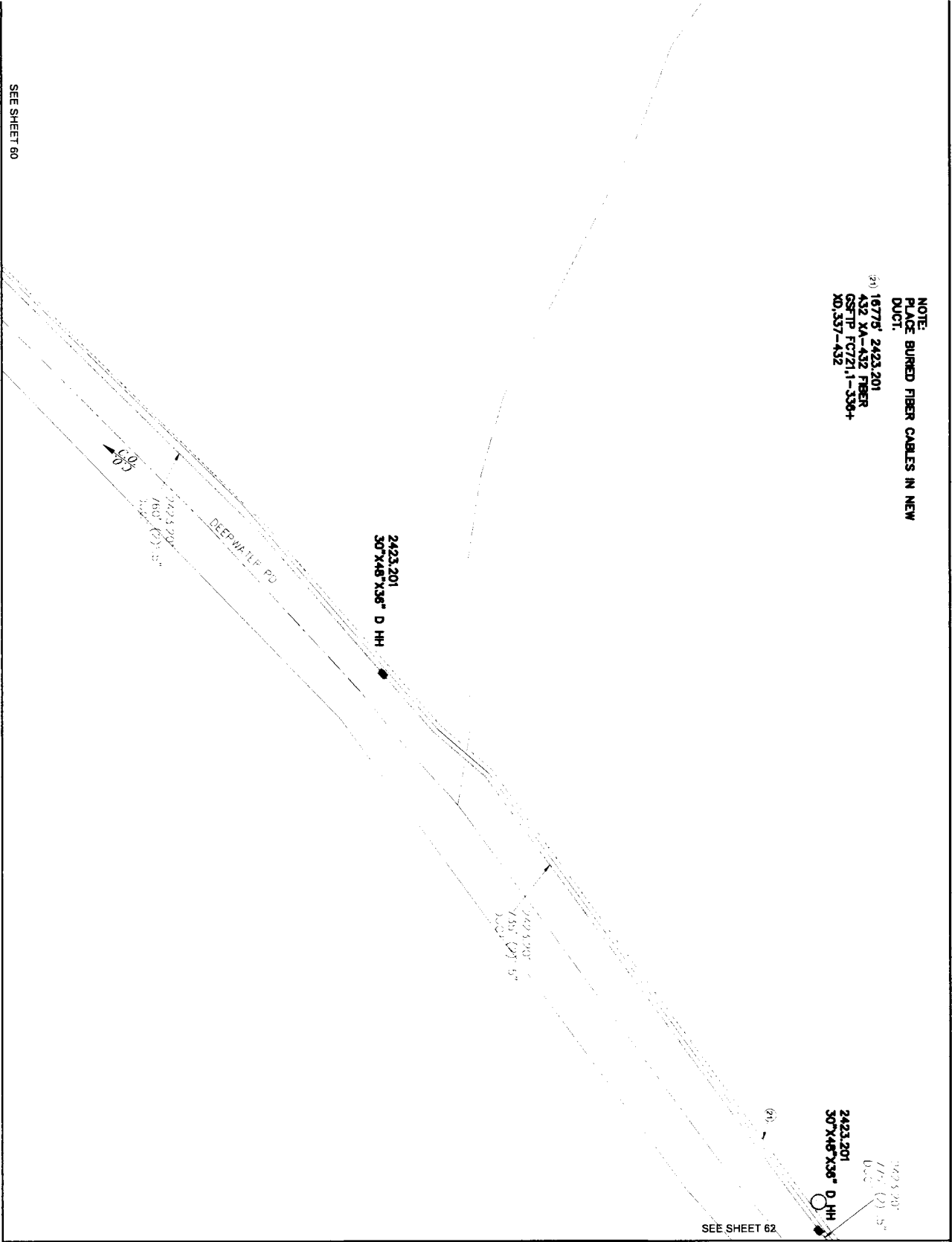
**REVISIONS**

PROJECT: 5307242  
 NUMBER: 0803/2022  
 DRAWN DATE: N/A  
 SCALE: 1"=100'  
 TOWNSHIP: RNG


CO. AREA: LAKE BROWNWOOD  
 EXCH. CODE: 7044D  
 ENGR: CYRIL  
 FILE: BROWN  
 TAX DISTRICT: 10383  
 DWG: 60  
 OF: 107  
 SEC:



NOTE:  
 PLACE BURIED FIBER CABLES IN NEW  
 DUCT.  
 (21) 16775' 2423.201  
 432 KA-432 FIBER  
 GSFTP FC721.1-336+  
 XD.337-432



SEE SHEET 62

<p>UNITS / ACCT CODES</p> <table border="1"> <tr> <td>FR58D</td> <td>2</td> </tr> <tr> <td>FR99B</td> <td>1510</td> </tr> </table>		FR58D	2	FR99B	1510					
FR58D	2									
FR99B	1510									
<p>REVISIONS</p> <table border="1"> <tr> <td> </td> <td> </td> <td> </td> </tr> <tr> <td> </td> <td> </td> <td> </td> </tr> <tr> <td> </td> <td> </td> <td> </td> </tr> </table>										
<p>   <b>Frontier</b>        COMMUNICATIONS        LAKE BROWNWOOD        FEEDER JOB FC721     </p>										
<p>       PROJECT NUMBER: 5307242        PROJECT DATE: ENGR: CY/EMT        DRAWN DATE: PHONE: N/A        SCALE: 1"=100' TALK DISTRICT: 10963 DWG: 61 OF 107        TOWNSHIP: RING SEC.     </p>										

SEE SHEET 60



SEE SHEET 61



DALY WATER RD / DLEP WATER RD / DLEP WATER ESTATES RD

2423.201  
30' X 48' X 38" D HH

NOTE: BURIED FIBER CABLES IN NEW DUCT.  
 18775' 2423.201  
 432 KA-432 FIBER  
 GSFTP FCT21.1-336+  
 XD.337-432

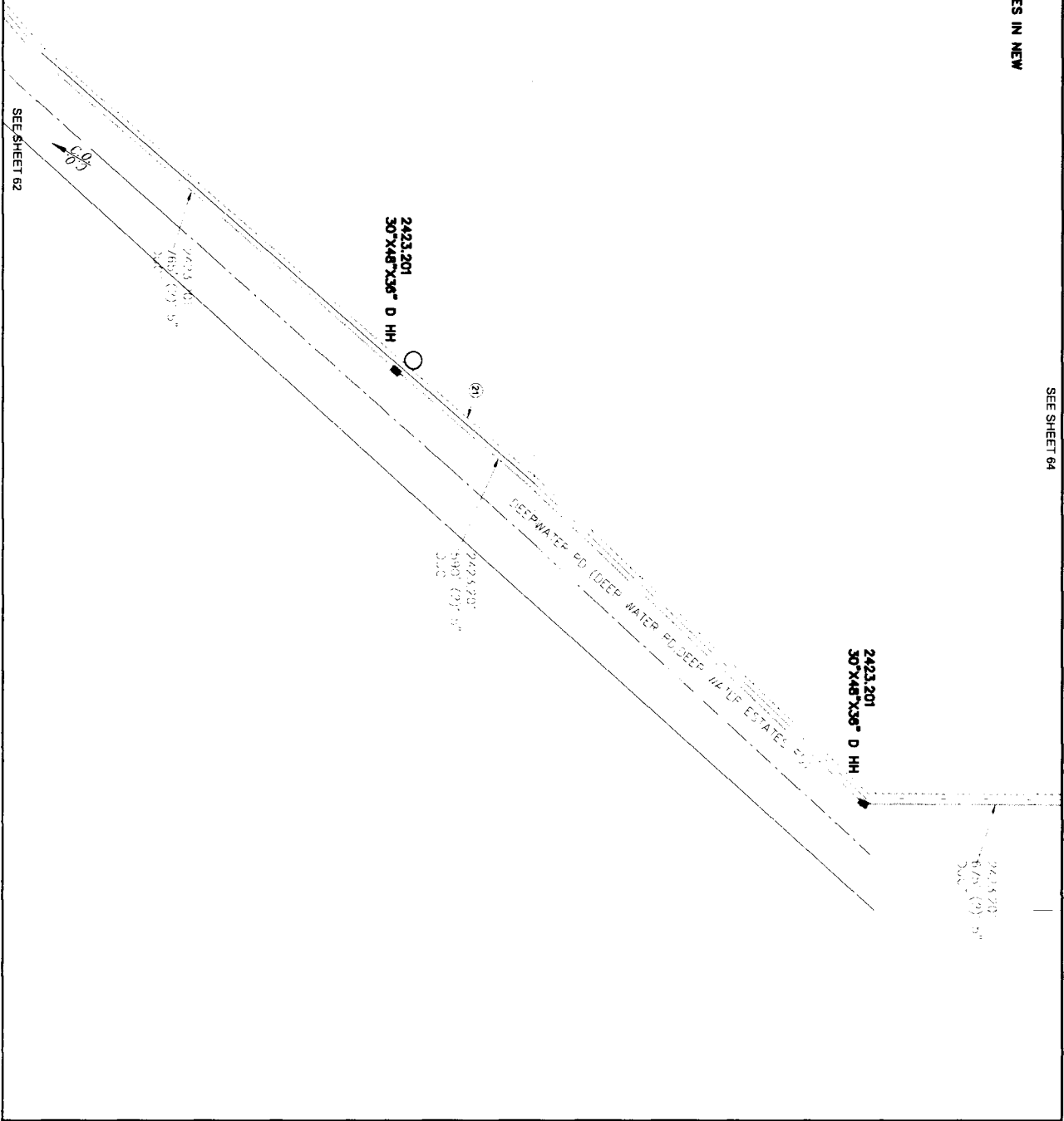
SEE SHEET 63

<p><b>UNITS / ACCT CODES</b></p> <p>FRSBD 1</p> <p>FPS9B 765</p>	
<p><b>REVISIONS</b></p>	
<p><b>Frontier COMMUNICATIONS</b> LAKE BROWNWOOD</p> <p><b>FEEDER JOB FCT21</b></p>	
<p>PROJECT NUMBER: 5307242</p> <p>DRAWN DATE: 08/02/2022</p> <p>SCALE: 1"=100'</p> <p>TOWNSHIP: RING</p>	<p>CO. AREA: LAKE BROWNWOOD</p> <p>EXCH. CODE: 7040</p> <p>ENGINEER: CY/EMT</p> <p>PHONE: N/A</p> <p>FAX DISTRICT: 10863</p> <p>DWG: 82 OF 107</p> <p>FILE: BROWN</p> <p>SEC:</p>

NOTE:  
PLACE BURIED FIBER CABLES IN NEW  
DUCT.

(2) 18775' 2423.201  
432 XA-432 FIBER  
CST 1P FC721-1-3364  
XD.337-432

SEE SHEET 64



SEE SHEET 62

2423.201  
30"X48"X36" D HH

2423.201  
30"X48"X36" D HH


<p><b>Frontier</b> COMMUNICATIONS LAKE BROWNWOOD FEEDER JOB FC721</p>					
<p>PROJECT NUMBER: 5307242 DRAWN DATE: ENGR: C/IENT 08/02/2022 PHONE: N/A FILE: BROWN SCALE: 1"=100' TAX DISTRICT: 10883 DWG: 63 OF 107 TWN/SHIP: RING SEC:</p>	<p>C.O. AREA: LAKE BROWNWOOD EXCH. CODE: 7044</p>				
<p><b>REVISIONS</b></p>					
<p><b>UNITS / ACCT CODES</b></p> <table border="1"> <tr> <td>FP380</td> <td>2</td> </tr> <tr> <td>FP398</td> <td>1265</td> </tr> </table>		FP380	2	FP398	1265
FP380	2				
FP398	1265				

SEE SHEET 65

NOTE: BURIED FIBER CABLES IN NEW  
DUCT.  
① 18775' 2423.201  
432 XA-432 FIBER  
OSFTP FC721.1-338+  
XD.337-432

2423.201  
30°X48°X36" O HH

SEE SHEET 63



UNITS / ACCT CODES	
FP58D	1
FP59B	770

REVISIONS

PROJECT: LAKE BROWNWOOD  
 NUMBER: 5307242  
 DRAWN DATE: ENGR: CYLENT  
 08/09/2022 PHONE: N/A  
 SCALE: 1"=100' TAX DISTRICT: 10383 DWG: 64 OF 107  
 TOWNSHIP: RING SEC:



SEE SHEET 66

NOTE: BURIED FIBER CABLES IN NEW DUCT.  
② 16775, 2423, 201  
432 XA-433 FIBER  
CSTP, FCT71.1-338+  
XD,337-432

2423,201  
30"X48"X36" D HH

2423,201  
30"X48"X36" D HH

SEE SHEET 64

2423,201  
30"X48"X36" D HH

2423,201  
30"X48"X36" D HH

UNITS / ACCT CODES

FP58D 1  
FP59B 785

REVISIONS

PROJECT: LAKE BROWNWOOD  
NUMBER: 5307242  
DRAWN DATE: 08/03/2022  
SCALE: 1"=100'  
G.O. AREA: LAKE BROWNWOOD  
EXCH CODE: 70440  
ENGR: C/IENT  
PHONE: N/A  
TAX DISTRICT: 10363  
DWG: 65 OF 107  
FILE: BROWN  
SEC:

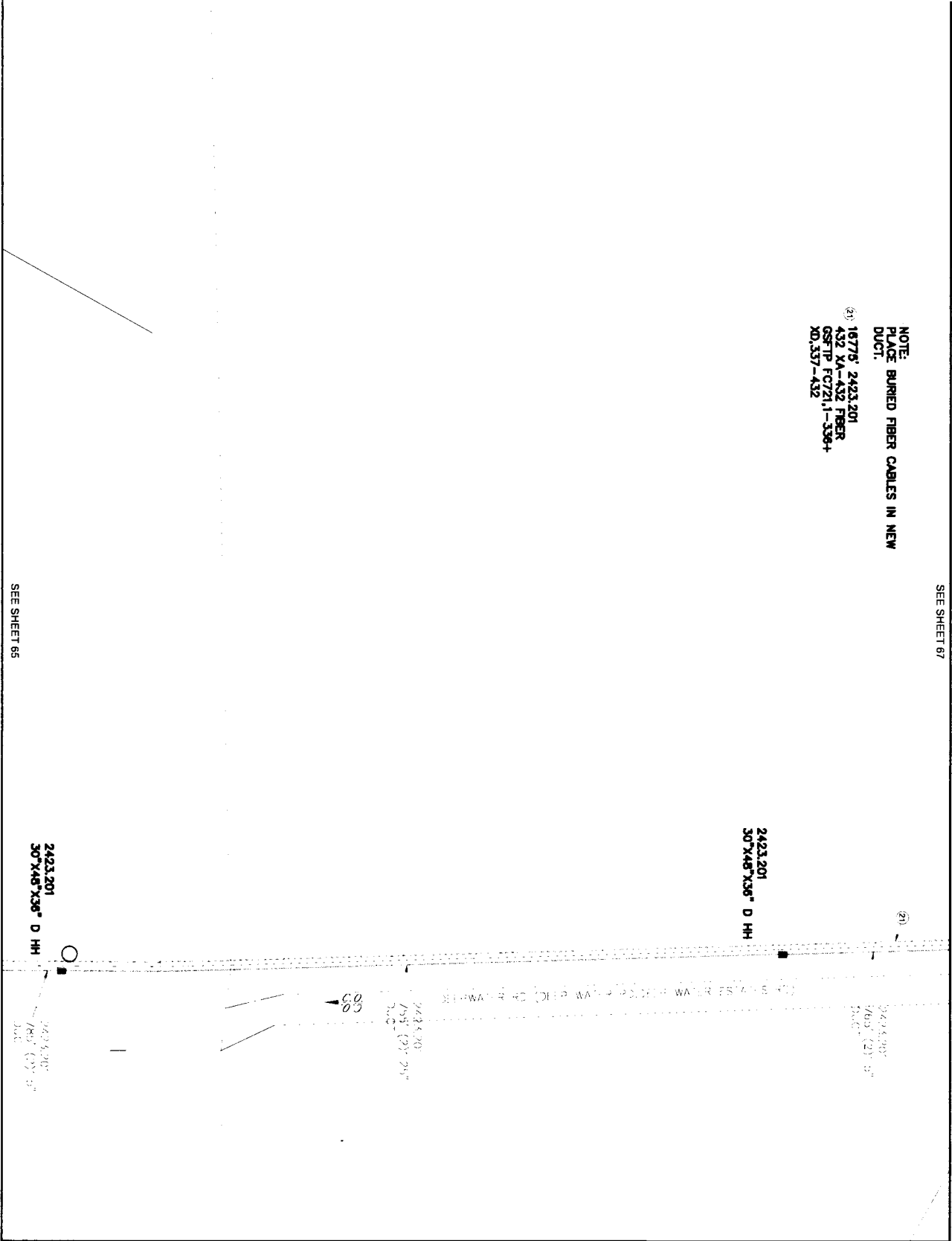
Frontier COMMUNICATIONS  
LAKE BROWNWOOD  
FEEDER JOB FCT721

TWNSHIP: RING

Deep Water Estates

SEE SHEET 67

NOTE:  
PLACE BURNED FIBER CABLES IN NEW  
DUCT.  
(2) 16775' 2423,201  
432 KA-432 FIBER  
GSFTIP FC721,1-336+  
XD,337-432



SEE SHEET 65

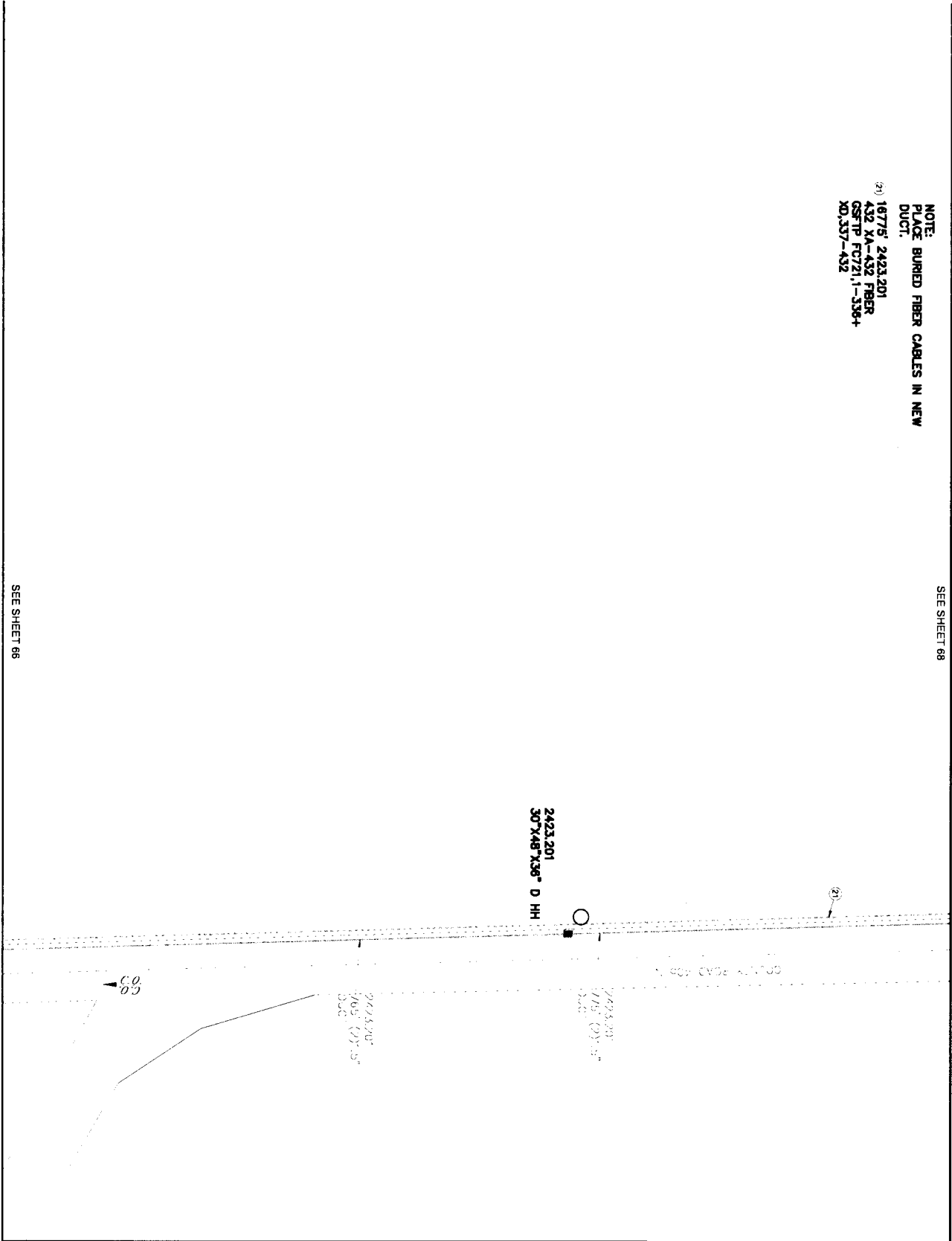
<p>PROJECT: 5307242          DRAWN DATE: ENGR: N/A          SCALE: 1"=100'</p>		<p>CO. AREA: LAKE BROWNWOOD          EXCH. CODE: 7040          FILE: BROWN</p>	
<p>FRONTIER COMMUNICATIONS          LAKE BROWNWOOD          FEEDER JOB FC721</p>			
<p>REVISIONS</p>			
<p>UNITS / ACCT CODES</p>			
FP580	2	1520	
FP598			

NOTE:  
PLACE BURIED FIBER CABLES IN NEW  
DUCT.

(2) 18775' 2423.201  
432 XA-432 FIBER  
CS71P FC721,1-338+  
XD,337-432

SEE SHEET 68

2423.201  
30"X48"X38" D HH



SEE SHEET 66

**UNITS / ACCT CODES**

FP38D 1  
FP39B 775

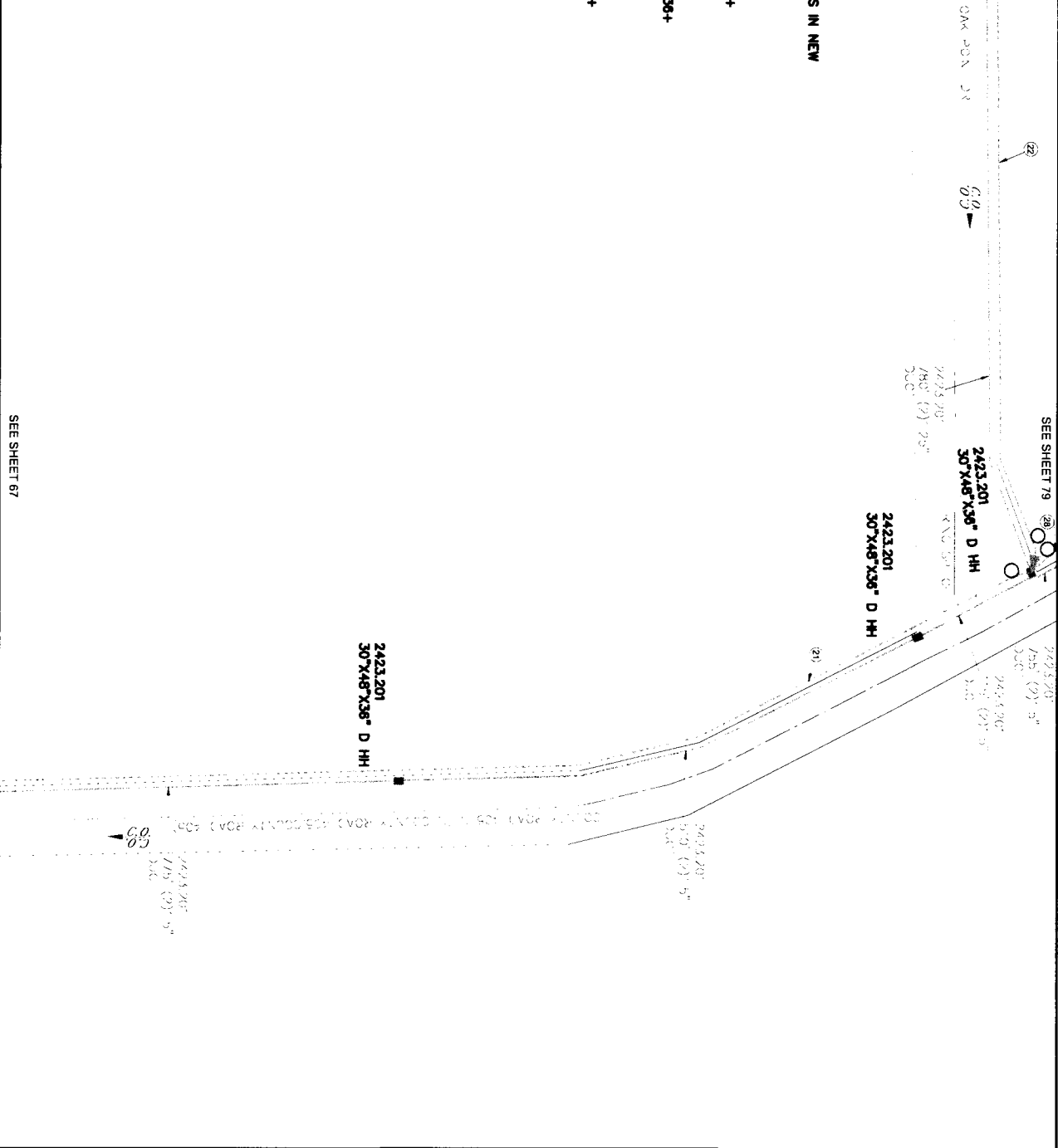
**REVISIONS**

PROJECT: LAKE BROWNWOOD  
 NUMBER: 5307242 EXCH CODE: 7040  
 DRAWN DATE: ENGR: CLIENT: FILE: BROWN  
 08/03/2022 PHONE: N/A FAX DISTRICT: 10383 DWG: 67 OF 107  
 SCALE: 1"=100' TWSHP: RING SEC:




NOTE: BURIED FIBER CABLES IN NEW DUCT.

- (2) 16775' 2423,201  
432 XA-432 FIBER  
OSTIP FCT721,1-336+  
XD,337-432
- (2) 5814' 2423,201  
144 XA-144 FIBER  
OSTIP FCT71,301-336+  
XD,37-144
- (28) 24484' 2423,201  
432 XA-432 FIBER  
OSTIP FCT71,1-300+  
XD,301-432



SEE SHEET 67

 <p><b>Frontier</b> COMMUNICATIONS LAKE BROWNWOOD FEEDER JOB FCT721</p>																	
<p>PROJECT: 5307242 NUMBER: 5307242 DRAWN DATE: ENGR: N/A 08/03/2022 PHONE: N/A SCALE: 1"=100' TAX DISTRICT: 10383 DWG: 68 OF 107</p>	<p>C.O. AREA: LAKE BROWNWOOD EXCH. CODE: 70440 CY/ENT: BROWN FILE: BROWN TOWNSHIP: SEC:</p>																
<p><b>REVISIONS</b></p> <table border="1" style="width: 100%; border-collapse: collapse;"> <thead> <tr> <th>NO.</th> <th>DATE</th> <th>BY</th> <th>DESCRIPTION</th> </tr> </thead> <tbody> <tr> <td> </td> <td> </td> <td> </td> <td> </td> </tr> <tr> <td> </td> <td> </td> <td> </td> <td> </td> </tr> <tr> <td> </td> <td> </td> <td> </td> <td> </td> </tr> </tbody> </table>		NO.	DATE	BY	DESCRIPTION												
NO.	DATE	BY	DESCRIPTION														
<p><b>UNITS / ACCT CODES</b></p> <table border="1" style="width: 100%; border-collapse: collapse;"> <thead> <tr> <th>UNIT / ACCT CODE</th> <th>QUANTITY</th> </tr> </thead> <tbody> <tr> <td>FP43F</td> <td>5814</td> </tr> <tr> <td>FP58D</td> <td>3</td> </tr> <tr> <td>FP59B</td> <td>2160</td> </tr> <tr> <td>FSS1</td> <td>36</td> </tr> <tr> <td>FS14A</td> <td>1</td> </tr> </tbody> </table>		UNIT / ACCT CODE	QUANTITY	FP43F	5814	FP58D	3	FP59B	2160	FSS1	36	FS14A	1				
UNIT / ACCT CODE	QUANTITY																
FP43F	5814																
FP58D	3																
FP59B	2160																
FSS1	36																
FS14A	1																

NOTE:  
PLACE BURIED FIBER CABLES IN NEW  
DUG:

(22) 581' ± 2423.201  
144 XA-144 FIBER  
GSFTP FC721.301-336+  
X0.57-144




SEE SHEET 68

SEE SHEET 79

UNITS / ACCT CODES	
FP988	2
FP998	1526

REVISIONS	


  
**Frontier**
  
 COMMUNICATIONS
   
 LAKE BROWNWOOD
   
 FEEDER JOB FC721

PROJECT NUMBER: 5307242  
 DRAWN DATE: ENGR: C/IENT  
 SCALE: 1"=100' TWP: DISTRICT: 10383 DWG: 69 OF 107

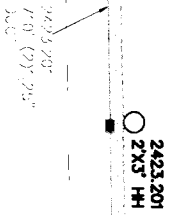
C.O. AREA: LAKE BROWNWOOD  
 EXCH CODE: 70440  
 FILE: BROWN  
 SEC:



NOTE:  
PLACE BURIED FIBER CABLES IN NEW  
DUCT.

(2) 5614' 2423.201  
144 XA-144 FIBER  
CSFTP FC721, 301-336+  
XD.37-144

SEE SHEET 71



306' (10) 25'



2423.201  
2X3' HH



SEE SHEET 69


UNITS / ACCT CODES  
FP58B 2  
FP59B 1475

REVISIONS



LAKE BROWNWOOD  
FEEDER JOB FC721

PROJECT: LAKE BROWNWOOD  
NUMBER: 5307242  
DRAWN DATE: 08/03/2022  
SCALE: 1"=100'  
CO. AREA: LAKE BROWNWOOD  
EXCH CODE: 70440  
ENGR: C/IENT  
CITY: BROWN  
PHONE: N/A  
FILE:  
TAX DISTRICT: 10963  
DWG: 70 OF 107  
RNG:  
SEC:



SEE SHEET 70

NOTE:  
PLACE BURIED FIBER CABLES IN NEW DUCT.  
5814' 2423.201  
144 XA-144 FIBER  
CSSTP FC721.501-336+  
X0.57-144

UNITS / ACCT CODES	
FR588	2
FR598	1050

**REVISIONS**

**Frontier**  
COMMUNICATIONS  
LAKE BROWNWOOD


FEEDER JOB FC721

PROJECT: C.O. AREA: LAKE BROWNWOOD  
 NUMBER: 5307242 EXCH CODE: 7040  
 DRAWN DATE: ENGR: CLIENT: FILE: BROWN  
 08/05/2022 PHONE: N/A TAX DISTRICT: 10883 DWG: 71 OF 107  
 SCALE: 1"=100' TNSHIP: RING SEC:

NOTE:  
 1. OVERLASH AERIAL FIBER CABLE TO EXISTING COPPER  
 2. PLACE BURIED FIBER CABLES IN NEW DUCT.

(23) 5014 2423.201  
 144 KA-144 FIBER  
 GSFTIP FC721.301-336+  
 XD.37-144


(23) 6804 2423.201  
 144 KA-144 FIBER  
 GSFTIP FC721.301-336+  
 XD.37-144



SEE SHEET 71

UNITS / ACCT CODES	
FP22D	6804
FP47B	150
FP98B	1
FP99B	20

REVISIONS	



**Frontier**  
 COMMUNICATIONS  
 LAKE BROWNWOOD

**FEEDER JOB FC721**

PROJECT NUMBER: 5307242	G.O. AREA: LAKE BROWNWOOD
DRAWN DATE: ENGR: CVIENT	EXCH CODE: 70440
08/05/2022 PHONE: N/A	CNTY: BROWN
SCALE: 1=100 TAX DISTRICT: 10960 DWG: 72 OF 107	FILE: TNSHSP

NOTE:  
OVERLASH AERIAL FIBER CABLE TO  
EXISTING COPPER  
  
 (2) 6804' 2421 201  
 144 YA-144 FIBER  
 CSTP FC721,301-338+  
 XD,37-144

FREE TRIM 703

FREE TRIM 1007

DATE: 03/13/14

0.00

SEE SHEET 72

UNITS / ACCT CODES

FP47B

170

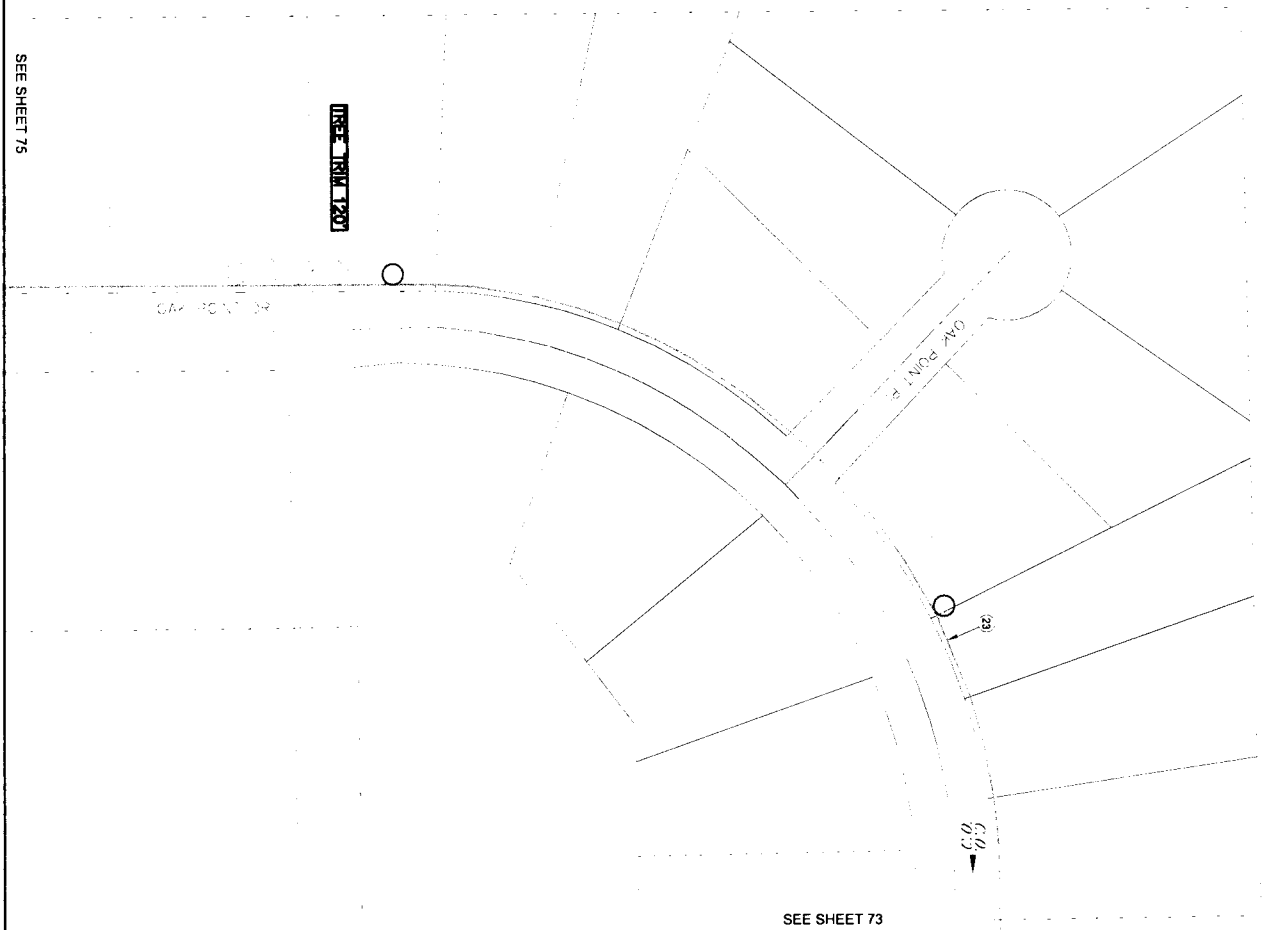
REVISIONS



LAKE BROWNWOOD  
 FEEDER JOB FC721

PROJECT NUMBER: 5307242  
 G.O. AREA: LAKE BROWNWOOD  
 DRAWN DATE: ENGR: CYENT EXCH CODE: 7040  
 08092022 PHONE: N/A FILE: BROWN  
 SCALE: 1"=100' TAX DISTRICT: 10883 DWG: 73 OF 107  
 TOWNSHIP: RING SEC:

NOTE:  
 OVERLASH AERIAL FIBER CABLE TO  
 EXISTING COPPER  
 23 8804' 2421.201  
 144 XA-144 FIBER  
 CS71P FC721,501-336+  
 20,37-144



SEE SHEET 75


SEE SHEET 73

<p>FRONTIER COMMUNICATIONS          LAKE BROWNWOOD          FEEDER JOB FC721</p>	
<p>PROJECT NUMBER: 5307242          DRAWN DATE: ENGR: N/A          SCALE: 1"=100'</p>	<p>C.O. AREA: LAKE BROWNWOOD          EXCH. CODE: 7044          CLIENT: BROWN          FILE: BROWN          DWG: 74 OF 107          DISTRICT: 10863          TOWNSHIP: RING</p>
<p>REVISIONS</p>	
<p>UNITS / ACCT CODES</p>	
<p>FR478</p>	<p>120</p>

NOTE:  
 OVERLASH AERIAL FIBER CABLE TO  
 EXISTING COPPER  
 (23) 8804' 2421.201  
 144 XA-144 FIBER  
 GSFTP FCT21.301-336+  
 XD.37-144

SEE SHEET 74

SEE SHEET 76



UNITS / ACCT CODES	
REVISIONS	

PROJECT: 5307242  
 NUMBER: 5307242  
 DRAWN DATE: ENGR: CLIENT: FILE: 70440  
 08/05/2022 PHONE: N/A CMTY: BROWN  
 SCALE: 1"=100' TAX DISTRICT: 10383 DWG: 75 OF 107  
 TOWNSHIP: RING SEC:



OAK AVE JR (OAK AVE)

OAK AVE SR (OAK AVE)

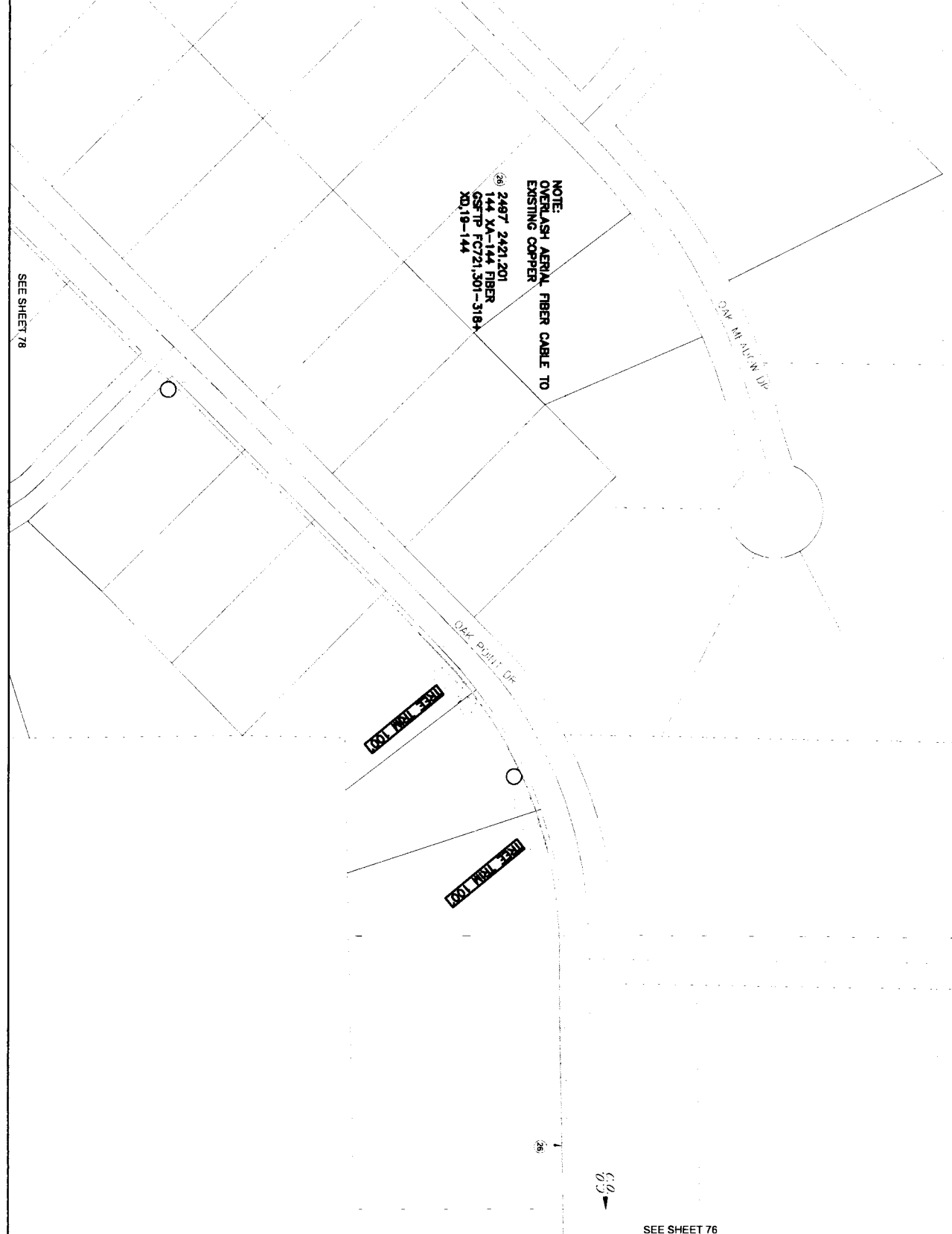
SEE SHEET 75

NOTE:  
 1. OVERLASH AERIAL FIBER CABLE TO EXISTING CORNER  
 2. PLACE BURIED FIBER CABLES IN NEW DUCT.

- 23) 890' 2421,201  
 144 XA-144 FIBER  
 GSFTP FC721,301-336+  
 XD,18-144
- 24) 116' 2423,201  
 144 XA-144 FIBER  
 GSFTP FC721,301-336+  
 XD,18-144
- 25) 116' 2423,201  
 144 XA-144 FIBER  
 GSFTP FC721,301-318+  
 XD,18-144
- 26) 2497' 2421,201  
 144 XA-144 FIBER  
 GSFTP FC721,301-318+  
 XD,18-144

2421,201  
 201 (21) 215'  
 D.C.  
 2423,201  
 3X3' HH  
 24  
 25  
 26  
 27  
 28  
 29  
 30  
 31  
 32  
 33  
 34  
 35  
 36  
 37  
 38  
 39  
 40  
 41  
 42  
 43  
 44  
 45  
 46  
 47  
 48  
 49  
 50  
 51  
 52  
 53  
 54  
 55  
 56  
 57  
 58  
 59  
 60  
 61  
 62  
 63  
 64  
 65  
 66  
 67  
 68  
 69  
 70  
 71  
 72  
 73  
 74  
 75  
 76  
 77  
 78  
 79  
 80  
 81  
 82  
 83  
 84  
 85  
 86  
 87  
 88  
 89  
 90  
 91  
 92  
 93  
 94  
 95  
 96  
 97  
 98  
 99  
 100

<p>PROJECT: LAKE BROWNWOOD                  NUMBER: 5307242                  EXCH CODE: 7040                  DRAWN DATE: ENGR: N/A                  CLIENT: FILE: BROWN                  08/03/2022 PHONE: N/A                  TAX DISTRICT: 1083 DWG: 78 OF 107                  SCALE: 1"=100' TNSHP: SEC:</p>									
<p>FRONTIER COMMUNICATIONS                  LAKE BROWNWOOD                  FEEDER JOB FC721</p>									
<p>REVISIONS</p>									
<table border="1"> <thead> <tr> <th>UNITS / ACCT CODES</th> <th></th> </tr> </thead> <tbody> <tr> <td>FP220</td> <td>2497</td> </tr> <tr> <td>FP43F</td> <td>110</td> </tr> <tr> <td>FP59B</td> <td>20</td> </tr> </tbody> </table>		UNITS / ACCT CODES		FP220	2497	FP43F	110	FP59B	20
UNITS / ACCT CODES									
FP220	2497								
FP43F	110								
FP59B	20								

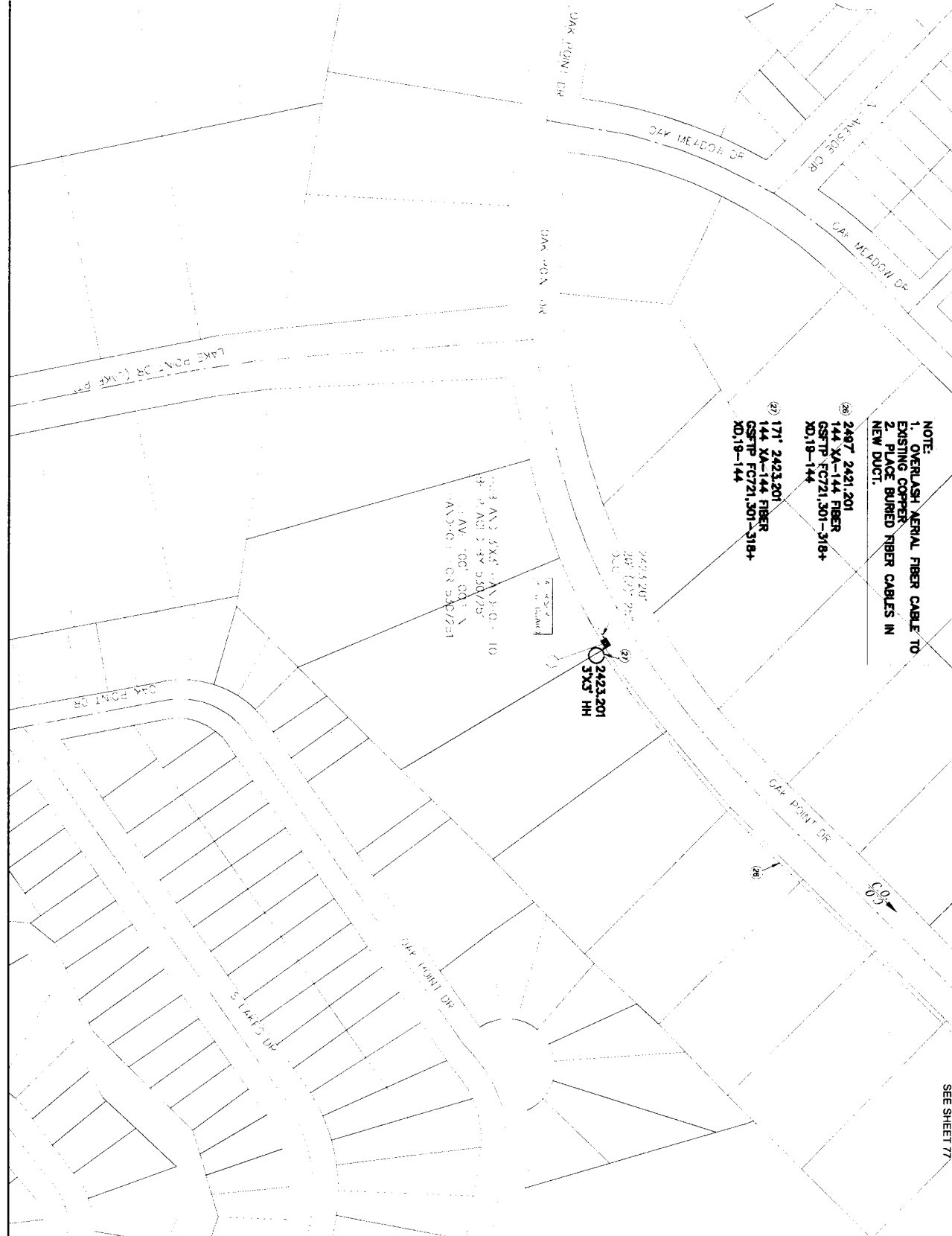


SEE SHEET 76

UNITS / ACCT CODES	
FP47B	200
REVISIONS	
<p><b>Frontier</b> COMMUNICATIONS LAKE BROWNWOOD FEEDER JOB FC721</p>	
PROJECT NUMBER: 5307242	CO. AREA: LAKE BROWNWOOD
DRAWN DATE: ENGR: N/A	EXCH CODE: 7040
08/03/2022	CLIENT: BROWN
PHONE: N/A	FILE: 77
TAX DISTRICT: 10383	DWG: 77
SCALE: 1"=100'	OF: 107
TWNSHIP: RING	SEC:



Dak Point



SEE SHEET 77

UNITS / ACCT CODES	
FP43F	171
FP99B	20

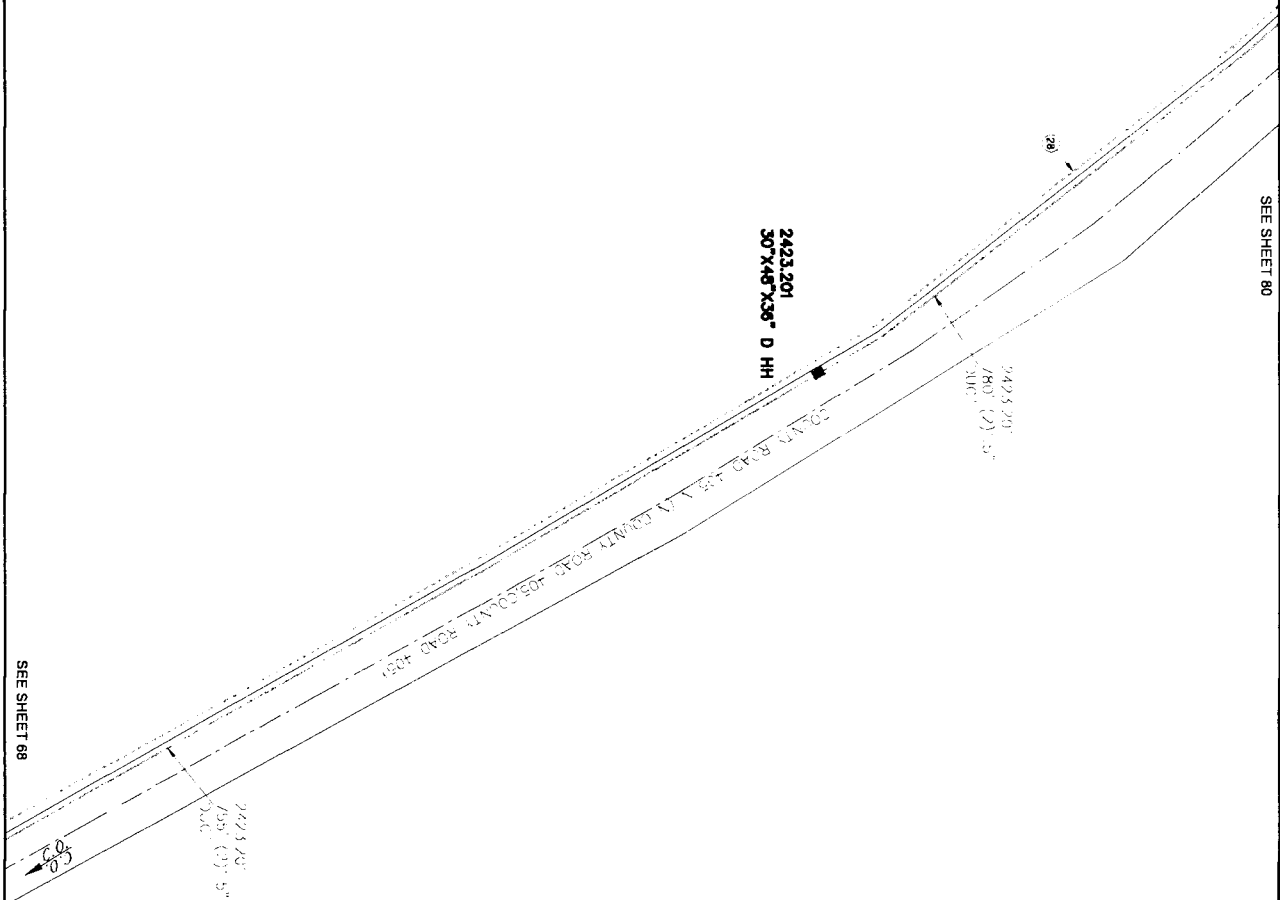
  

REVISIONS	

<p><b>Frontier</b> COMMUNICATIONS LAKE BROWNWOOD FEEDER JOB FC721</p>	<p>PROJECT NUMBER: 5307242 DRAWN DATE: ENGR: N/A SCALE: 1"=100'</p>	<p>C.O. AREA: LAKE BROWNWOOD EXCH. CODE: 70440 FILE: BROWN</p>
---	---	--

PROJECT: 5307242  
DRAWN DATE: ENGR: N/A  
SCALE: 1"=100'  
TWN: 10893 DWG: 78 OF 107

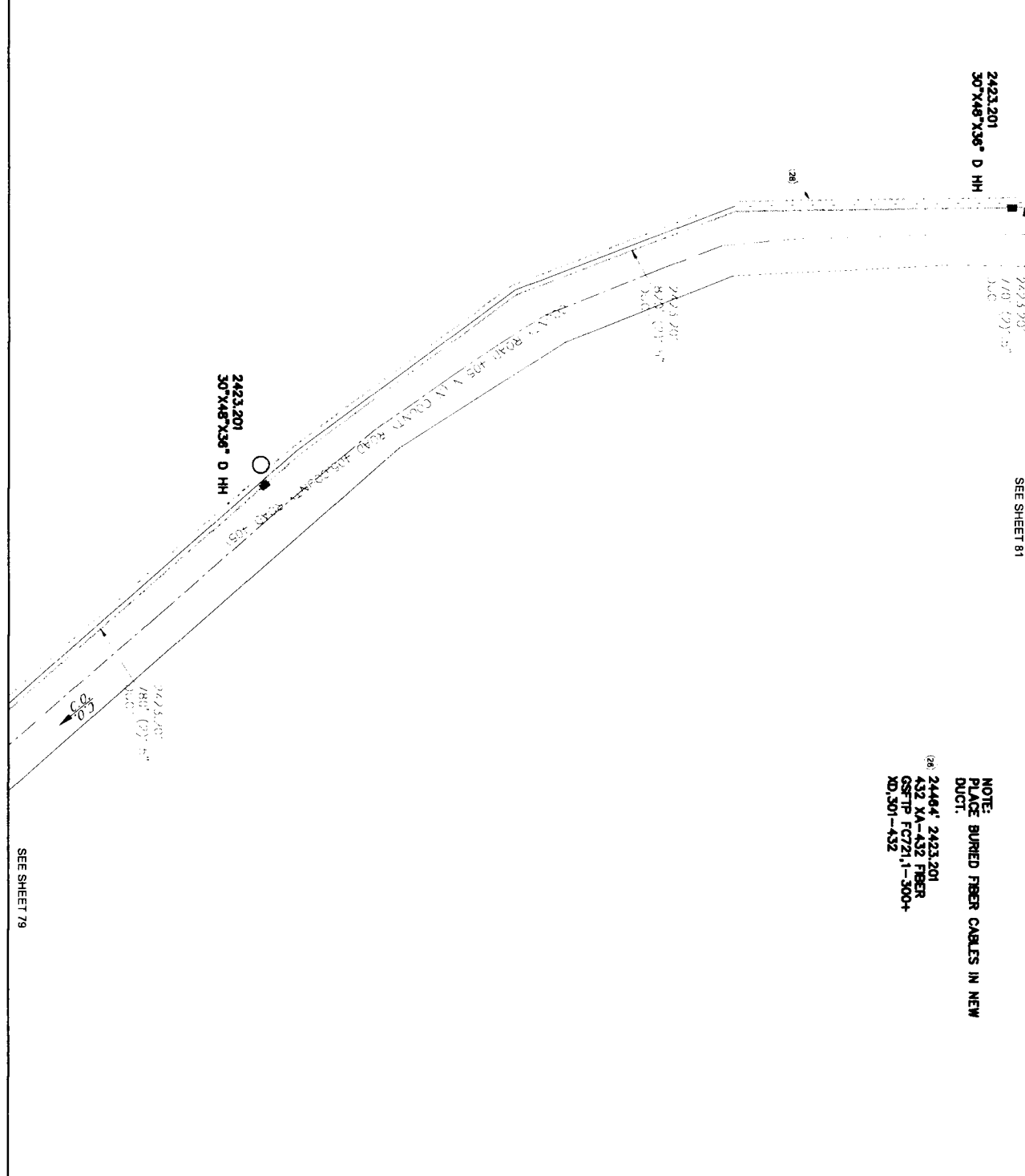


NOTE:  
 PLACE BURIED FIBER CABLES IN NEW  
 DUCT.  
 (2) 2446' 2423.201  
 432 XA-432 FIBER  
 OSTP FC721.1-300+  
 XD.301-432

SEE SHEET 68

SEE SHEET 80

<p>UNITS / ACCT CODES</p> <p>FP580 1</p> <p>FP598 780</p>	
<p>REVISIONS</p>	
<p>PROJECT: LAKE BROWNWOOD</p> <p>NUMBER: 5307242</p> <p>DATE: 08/03/2022</p> <p>SCALE: 1"=100'</p> <p>TWNSHIP: R10G</p>	
<p>CO. AREA: LAKE BROWNWOOD</p> <p>EXCH. CODE: 70440</p> <p>ENGINEER: BROWN</p> <p>DRAWN: BROWN</p> <p>DATE: 08/03/2022</p> <p>PHONE: N/A</p> <p>FAX: 10883</p> <p>DWG: 79</p> <p>OF: 107</p> <p>SEC:</p>	
<p><b>Frontier</b>                  COMMUNICATIONS                  LAKE BROWNWOOD                  FEEDER JOB FC721</p>	



NOTE:  
PLACE BURIED FIBER CABLES IN NEW  
DUCT.  
(2) 24464' 2423.201  
432 XA-432 FIBER  
GSTP FC721,1-300+  
20,501-432

UNITS / ACCT CODES	
FP38D	2
FP59B	1590

REVISIONS	

<p><b>Frontier</b> COMMUNICATIONS LAKE BROWNWOOD FEEDER JOB FC721</p>	<p>PROJECT: 5307242 NUMBER: 5307242 DRAWN DATE: ENGR: CYLENT 08/03/2022 PHONE: N/A FILE: BROWN SCALE: 1"=100' TAX DISTRICT: 10383 DWG: 80 OF 107 TWN/SHIP: RING: SEC:</p>
---	---

SEE SHEET 82

NOTE: BURIED FIBER CABLES IN NEW DUCT.

(28) 2448' 2423201  
432 YA-432 FIBER  
GSFTP FCT721.1-300+  
XD.301-432

2423201  
307X48'X36" D HM

COUNTY ROAD 408 N. COUNTY ROAD 408, COUNTY ROAD 408

2423201  
1/17/2015  
J.M.

SEE SHEET 80

UNITS / ACCT CODES

FP58D 1  
FP59B 765

REVISIONS

PROJECT: 5307242 C.O. AREA: LAKE BROWNWOOD  
NUMBER: 5307242 EXCH. CODE: 70440  
DRAWN DATE: ENGR: CLIENT: FILE: BROWN  
08/05/2022 PHONE: N/A  
SCALE: 1"=100' TAX DISTRICT: 10863 DWG: 81 OF 107  
TWN/SHR: RING SEC:

Frontier  
COMMUNICATIONS  
LAKE BROWNWOOD  
FEEDER JOB FCT721

SEE SHEET 83

NOTE: PLACE BURIED FIBER CABLES IN NEW DUCT.

2449' 2423 201  
432 KA-432 FIBER  
CSFTP FC721,1-500+  
XD,301-432

2423 201  
170' (??) 5"  
300'

28

2423 201  
307'x48'x36" D HH

COUNTY ROAD 405 COUNTY ROAD 405

2423 201  
150' (??) 5"  
300'

68

SEE SHEET 81

UNITS / ACCT CODES

Fp5B0 1  
Fp59B 770

REVISIONS

Frontier COMMUNICATIONS  
LAKE BROWNWOOD

FEEDER JOB FC721

PROJECT: LAKE BROWNWOOD  
NUMBER: 5307242  
DRAWN DATE: ENGR: 7040  
08/05/2022 PHONE: N/A CLIENT: BROWN  
SCALE: 1"=100' TAX DISTRICT: 10883 DWG: 82 OF 107  
TWN/SHIP: RING SEC:

SEE SHEET 84

NOTE:  
PLACE BURIED FIBER CABLES IN NEW  
DUCT.

(30) 2448' 2423.201  
432 XA-432 FIBER  
GS-TIP FC721, 1-300+  
XD,301-432

2423.201  
780 (2) 5"  
DUCT

(30)

2423.201  
50 X48 X36" D HH

2423.201  
170 (2) 5"  
DUCT

60  
00

SEE SHEET 82

UNITS / ACCT CODES

FP58D 1  
FP59B 780

REVISIONS

PROJECT: LAKE BROWNWOOD  
NUMBER: 5307242 C.O. AREA: EXCH CODE: 7044D  
DRAWN DATE: ENGR: CYIENT FILE: BROWN  
08/03/2022 PHONE: N/A TAX DISTRICT: 10363 DWG: 83 OF 107  
SCALE: 1"=100' TNSHP: RING SEC:

Frontier  
COMMUNICATIONS  
LAKE BROWNWOOD  
FEEDER JOB FC721

SEE SHEET 85

2423.201  
780' (2) .5"  
300'

2423.201  
780' (2) .5"  
300'

2423.201  
307'x48'x36" D HH

2423.201  
307'x48'x36" D HH

2423.201  
780' (2) .5"  
300'

NOTE:  
PLACE BURIED FIBER CABLES IN NEW  
DUCT.

(26) 24484' 2423.201  
432 XA-432 FIBER  
CSFTP FC721,1-300+  
XD,301-432

SEE SHEET 83

UNITS / ACCT CODES

FP58D 2  
FP59B 1500

REVISIONS

Frontier  
COMMUNICATIONS  
LAKE BROWNWOOD

FEEDER JOB FC721

PROJECT: LAKE BROWNWOOD  
NUMBER: 5307242 EXCH CODE: 7040  
DRAWN DATE: ENGR: CYENT INTY: BROWN  
08/03/2022 PHONE: N/A FILE: 84 OF 107  
SCALE: 1"=100' TAX DISTRICT: 10983 DWG: SEC:  
TWN/SHIP: RING

NOTE:  
PLACE BURIED FIBER CABLES IN NEW  
DUCT.

(28) 24464' 2423 201  
432 XA-432 FIBER  
CSTP FC721,1-300+  
XD,501-432

2423 201  
LINE (2) 5'  
DUCT

2423 201  
30"X48"X36" D HH

2423 201  
LINE (2) 5'  
DUCT

SEE SHEET 84

UNITS / ACCT CODES

FP38D 1  
FP39B 770

REVISIONS

PROJECT: LAKE BROWNWOOD  
NUMBER: 5307242 EXCH CODE: 7040  
DRAWN DATE: ENGR: OYENT FILE: BROWN  
08/22/22 PHONE: N/A DISTRICT: 1083 DWG: 85 OF 107  
SCALE: 1"=100' TOWNSHIP: R1NG SEC:

**Frontier**  
COMMUNICATIONS  
LAKE BROWNWOOD  
FEEDER JOB FC721



NOTE:  
PLACE BURIED FIBER CABLES IN NEW  
DUCT.

(28) 24484' 2423.201  
432 XA-432 FIBER  
GSFTP FC721.1-300+  
XD.301-432

2423.201  
/60' (2) 5"  
DUC

11W 22715 W ( V 22715 W - V 22715 )

60.00

2423.201  
/60' (2) 5"  
DUC

11W 22715 W ( V 22715 W - V 22715 )

2423.201  
30"X48"X36" D HH

2423.201  
30"X48"X36" D HH

2423.201  
30"X48"X36" D HH

2423.201  
/12' (2) 5"  
DUC

2423.201  
/60' (2) 5"  
DUC

SEE SHEET 85

PROJECT: 5307242  
NUMBER: 5307242  
DRAWN DATE: ENGR: N/A  
08/03/2022 PHONE: N/A  
SCALE: 1"=100' TAX DISTRICT: 10383 DWG: 86 OF 107  
TWN/SHIP: RING SEC:

**Frontier**  
COMMUNICATIONS  
LAKE BROWNWOOD  
FEEDER JOB FC721

REVISIONS

UNITS / ACCT CODES

FP98D 3  
FP98B 2020

NOTE: BURIED FIBER CABLES IN NEW  
 PLACE FIBER CABLES IN NEW  
 DUCT.  
 (08) 24484' 2423.201  
 432 YA-432 FIBER  
 GSFTIP FC721.1-300+  
 XD.301-432

2423.201  
 760' (0) 1-1  
 30"X48"X36" D HH

2423.201  
 760' (0) 1-1  
 30"X48"X36" D HH

2423.201  
 760' (0) 1-1  
 30"X48"X36" D HH

V 2715 W (V 2715 W - V 2715)

2423.201  
 760' (0) 1-1  
 30"X48"X36" D HH

6.0'

SEE SHEET 86

UNITS / ACCT CODES

FR58D 2  
 FR59B 1536

REVISIONS

PROJECT: LAKE BROWNWOOD  
 NUMBER: 5307242 EXCH CODE: 7040  
 DRAWN DATE: ENGR: CYIENT FILE: BROWN  
 08052022 PHONE: N/A FAX DISTRICT: 10883 DWG: 87 OF 107  
 SCALE: 1"=100' TWSHP: RING SEC:

**Frontier**  
 COMMUNICATIONS  
 LAKE BROWNWOOD  
 FEEDER JOB FC721

NOTE:  
PLACE BURIED FIBER CABLES IN NEW  
DUCT.

(28) 24464' 2423,201  
432 XA-432 FIBER  
GSFTP FC721,1-300+  
XD,301-432

2423,201  
180' (2)' S  
DUC

V 2215 W (1) W 2215 W - V 2215

2423,201  
30' X 48' X 36" D HH

(28)

2423,201  
180' (2)' S  
DUC

60'

SEE SHEET 87

UNITS / ACCT CODES	
FP58D	1
FP59B	780

REVISIONS

PROJECT: LAKE BROWNWOOD  
 NUMBER: 5307242 EXCH CODE: 7040  
 DRAWN DATE: ENGR: CYENT: FILE: BROWN  
 08/03/2022 PHONE: N/A FAX: DISTRICT: 10363 DWG: 88 OF 107  
 SCALE: 1"=100' TOWNSHIP: RING: SEC:

FEEDER JOB FC721



NOTE: BURIED FIBER CABLES IN NEW  
DUCT.

(28) 24464' 2423.201  
432 XA-432 FIBER  
OSFTP FC721.1-300+  
XD.301-432

2423.201  
648' (27) 5"  
DUCT

2423.201  
30'X48'X36" D HH

N 2715 W Q V 2715 W V 2715

2423.201  
648' (27) 5"  
DUCT

2423.201  
30'X48'X36" D HH

GO  
0.3

2423.201  
648' (27) 5"  
DUCT

SEE SHEET 88

UNITS / ACCT CODES  
FP58D 2  
FP59B 1400

REVISIONS

PROJECT: LAKE BROWNWOOD  
NUMBER: 5307242 EXCH CODE: 70440  
DRAWN DATE: ENGR: CY/ENT FILE: BROWN  
08/03/2022 PHONE: N/A TAX DISTRICT: T0383 DWG: 89 OF 107  
SCALE: 1"=100' TWSHP: RING SEC:

**Frontier**  
COMMUNICATIONS  
LAKE BROWNWOOD  
FEEDER JOB FC721

NOTE: BURIED FIBER CABLES IN NEW DUCT.

24404' 2423.201  
 432 YA-432 FIBER  
 GSETP FC721,1-300+  
 XD,301-432

2423.201  
 172' (17) 5"  
 2423.201

2423.201  
 30"X48"X36" D HH

V 2215 W 1 V 2215 W - V 2215

2423.201  
 195' (19) 5"  
 2423.201

2423.201  
 30"X48"X36" D HH

2423.201  
 642' (64) 5"  
 2423.201  
 610' (61) 5"  
 2423.201

UNITS / ACCT CODES

FRSBD 2  
 FPS9B 1570

REVISIONS

PROJECT: 5307242  
 NUMBER: 5307242  
 DRAWN DATE: ENGR: C/EMT  
 08/05/2022 PHONE: N/A FILE: BROWN  
 SCALE: 1"=100' TAX DISTRICT: 10883 DWG: 90 OF 107  
 TOWNSHIP: RING SEC:

**Frontier**  
 COMMUNICATIONS  
 LAKE BROWNWOOD  
 FEEDER JOB FC721

C.O. AREA: LAKE BROWNWOOD  
 EXCH CODE: 7040  
 FILE: BROWN

NOTE:  
PLACE BURIED FIBER CABLES IN NEW  
DUCT.

(3) 2448' 2423.201  
432 XA-432 FIBER  
OSFTP FCT21,1-300+  
XD,301-432

2423.201  
30' X 48' X 36" D HH

28

0.9

SEE SHEET 90

UNITS / ACCT CODES

FP98D	1
FP99B	745

REVISIONS

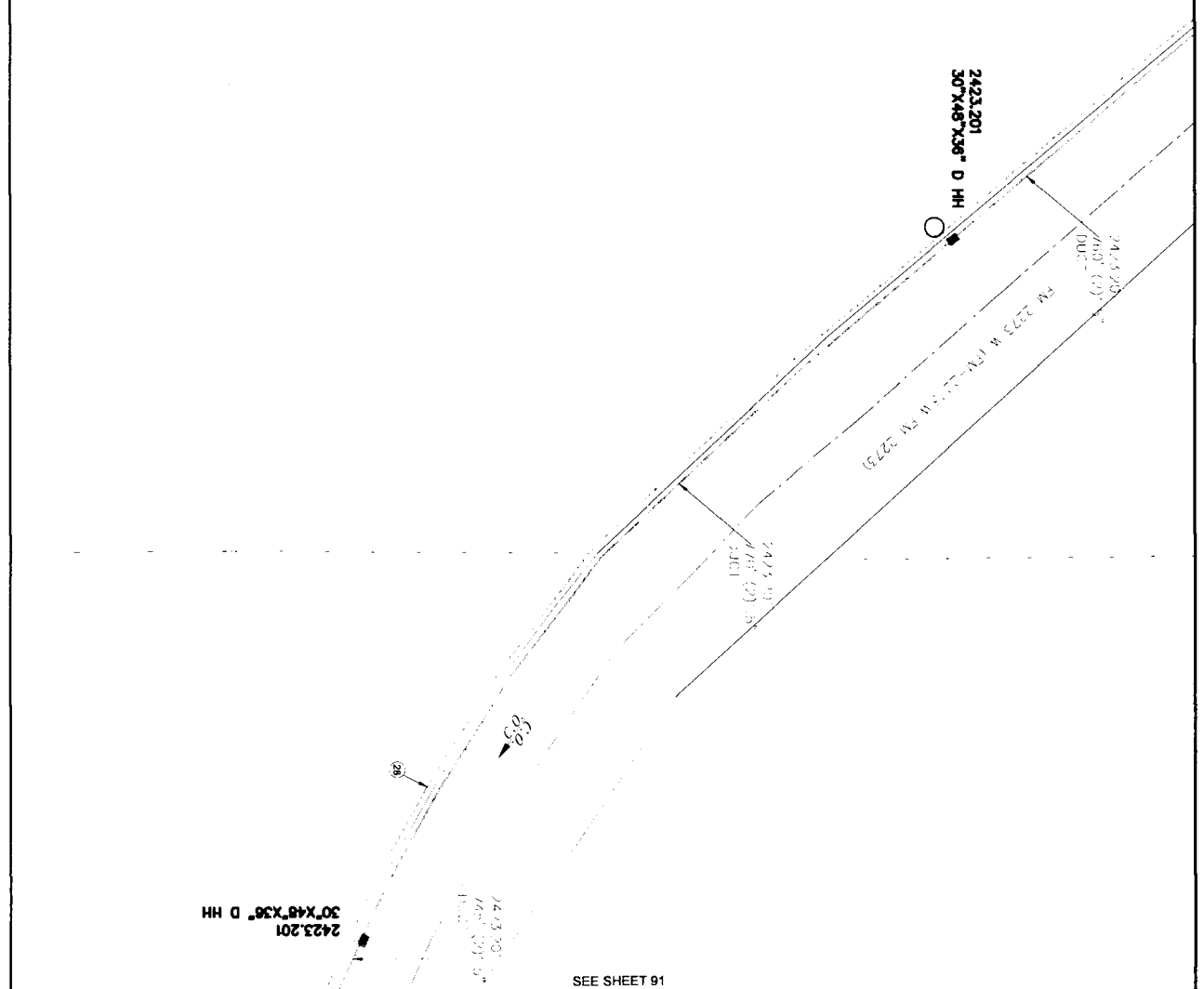
**Frontier**  
COMMUNICATIONS  
LAKE BROWNWOOD

FEEDER JOB FCT21

PROJECT: C.O. AREA: LAKE BROWNWOOD  
NUMBER: 5307242 EXCH CODE: 7044  
DRAWN DATE: ENGR: CYIENT  
08/05/2022 PHONE: N/A FILE: BROWN  
SCALE: 1"=100' TAX DISTRICT: 10363 DWG: 91 OF 107  
TWNESHIP: RING SEC.

NOTE:  
 PLACE BURNED FIBER CABLES IN NEW  
 DUCT.  
 2446' 2423.201  
 432 KA-432 FIBER  
 GFTIP FC721, 1-300+  
 XD, 301-432

SEE SHEET 93



SEE SHEET 91

**UNITS / ACCT CODES**

FP58D 2  
 FP99B 1530

**REVISIONS**

PROJECT: 5307242  
 NUMBER: 5307242  
 DRAWN DATE: ENGR: CYLENT  
 08/25/02 PHONE: N/A FAX DISTRICT: 10393 DWG: 92 OF 107  
 SCALE: 1"=100' TWSHP: RING SEC:

**Frontier**  
 COMMUNICATIONS  
 LAKE BROWNWOOD  
 FEEDER JOB FC721

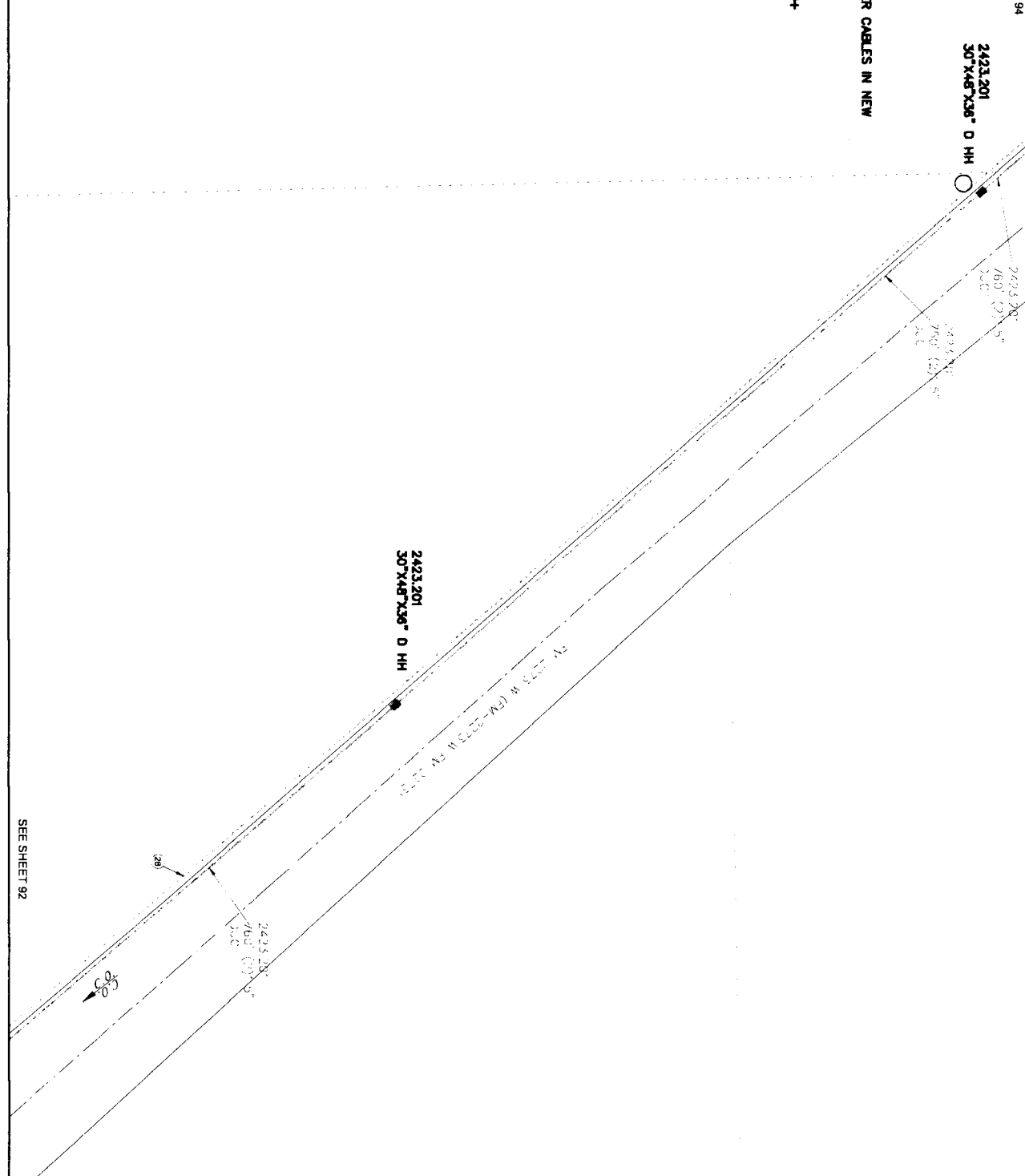
G.O. AREA: LAKE BROWNWOOD  
 EXCH. CODE: 7040  
 FILE: BROWN

SEE SHEET 94

2423,201  
30" X 48" X 36" 0 HH

NOTE:  
PLACE BURIED FIBER CABLES IN NEW  
DUCT.

2423,201  
30" X 48" X 36" 0 HH  
20,301-432



SEE SHEET 92

UNITS / ACCT CODES

FRSBD 2  
FP99B 1510

REVISIONS

**Frontier**  
COMMUNICATIONS  
LAKE BROWNWOOD

PROJECT: 5307242  
NUMBER: 5307242  
DRAWN DATE: 08/03/2022  
SCALE: 1"=100'

C.O. AREA: LAKE BROWNWOOD  
EXCH. CODE: 7044  
CLIENT: BROWN  
PHONE: N/A  
FAX DISTRICT: 10983  
FILE: DWG  
SEC: 93 OF 107

FEEDER JOB: FC721



NOTE:  
PLACE BURIED FIBER CABLES IN NEW  
DUCT.

24494' 2423 201  
432 XA-432 FIBER  
OSP TP FC721, 1-300+  
XD,301-432

2423 201  
R05 (2) 1 5"

2423 201  
30" X 48" X 36" D HH

NATURAL GAS  
FLAMINGO GAS INC

2423 201  
30" X 48" X 36" D HH

2423 201  
760' (2) 5"

SEE SHEET 93

UNITS / ACCT CODES

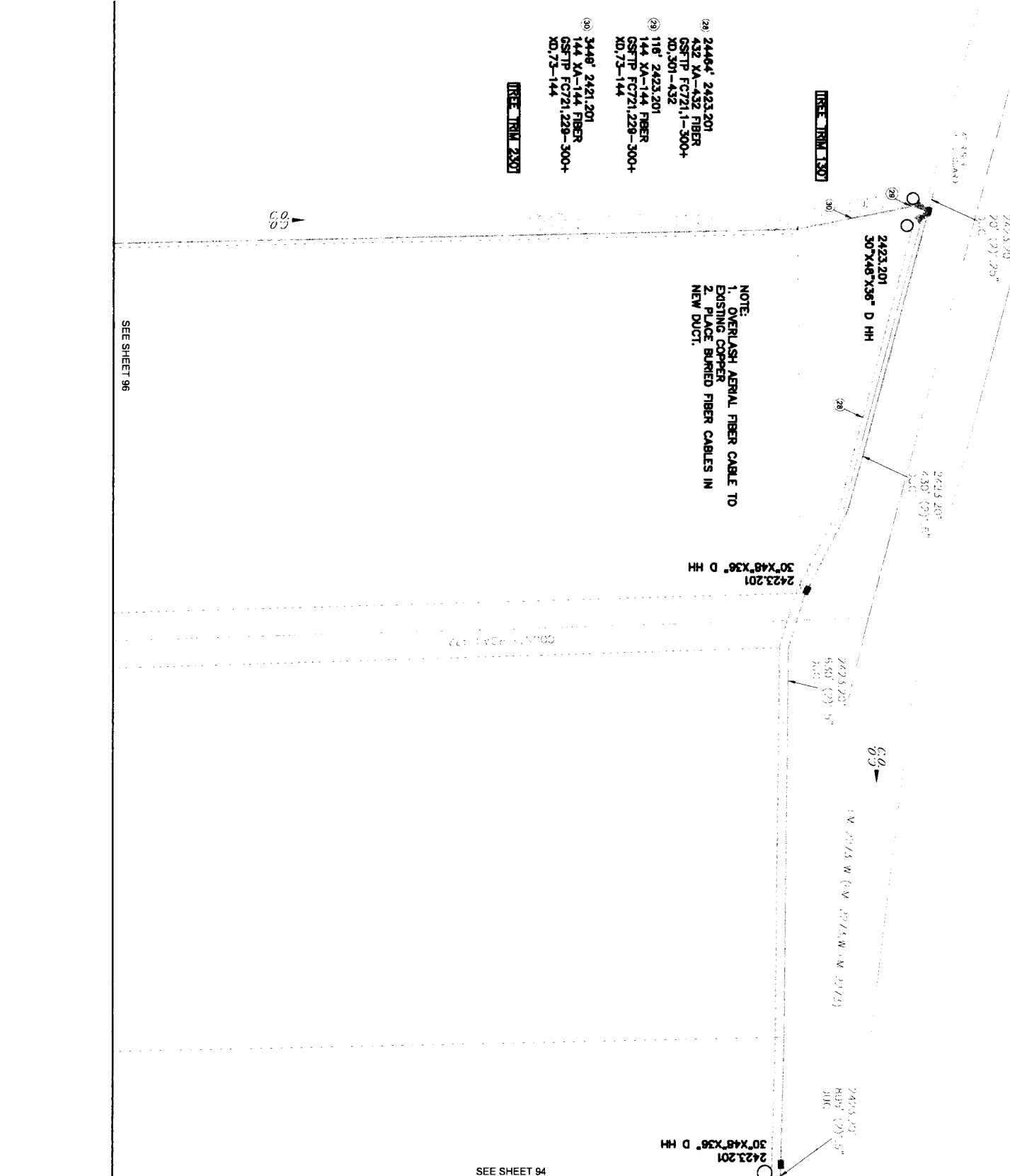
FP58D 1  
FP59B 805

REVISIONS

**Frontier**  
COMMUNICATIONS  
LAKE BROWNWOOD

FEEDER JOB FC721

PROJECT: 5307242 C.O. AREA: LAKE BROWNWOOD  
NUMBER: 5307242 EXCH. CODE: 70440  
DRAWN: DATE ENGR: CLIENT FILE: BROWN  
08/05/2022 PHONE: N/A TAX DISTRICT: 10383 DWG: 94 OF 107  
SCALE: 1"=100' TOWNSHIP: SEC:



NOTE:  
 1. OVERLASH AERIAL FIBER CABLE TO EXISTING COPPER  
 2. PLACE BURIED FIBER CABLES IN NEW DUCT.

- (28) 2448' 2423.201  
 432 YA-432 FIBER  
 GSFTP FC721.1-300+  
 XD.301-432
- (28) 118' 2423.201  
 144 YA-144 FIBER  
 GSFTP FC721.228-300+  
 XD.73-144
- (30) 3448' 2421.201  
 144 YA-144 FIBER  
 GSFTP FC721.228-300+  
 XD.73-144

**FIBER TRIM 230'**


SEE SHEET 96

SEE SHEET 94

**UNITS / ACCT CODES**

FP220	3449
FP43F	24580
FP47B	360
FP59B	1080
FP88D	348
FS3T	72
FS14A	1

**REVISIONS**


  
**Frontier**  
 COMMUNICATIONS  
 LAKE BROWNWOOD  
 FEEDER JOB FC721

PROJECT: 5307242  
 NUMBER: 5307242  
 DRAWN DATE: ENGR: CV/ENT: FILE: 08/03/2022 PHONE: N/A FAX DISTRICT: 10383 DWG: 95 OF 107  
 SCALE: 1"=100' TOWNSHIP: RING: SEC:

Aerial - CR 492

SEE SHEET 96

NOTE:  
OVERLASH AERIAL FIBER CABLE TO  
EXISTING COPPER

(36) 3449' 2421.201  
144 XA-144 FIBER  
GSTTP FC721,228-300+  
X0,73-144

IRE-TRIM 2000

IRE-TRIM 2000

SEE SHEET 97

UNITS / ACCT CODES  
FP47B 600

REVISIONS

PROJECT NUMBER: 5307242  
DRAWN DATE: ENGR: C/IENT N/A  
SCALE: 1"=100' TAX DISTRICT: 10363 DWG: 96 OF 107  
TWN/SHIP: RNC: SEC:



C.O. AREA: LAKE BROWNWOOD  
EXCH. CODE: 70440  
FILE: BROWN  
GNTY: BROWN

NOTE:  
OVERLASH AERIAL FIBER CABLE TO  
EXISTING COPPER

3449' 2421.201  
144 XA-144 FIBER  
GSFTP FC721, 229-300+  
XD, 73-144

SEE SHEET 96

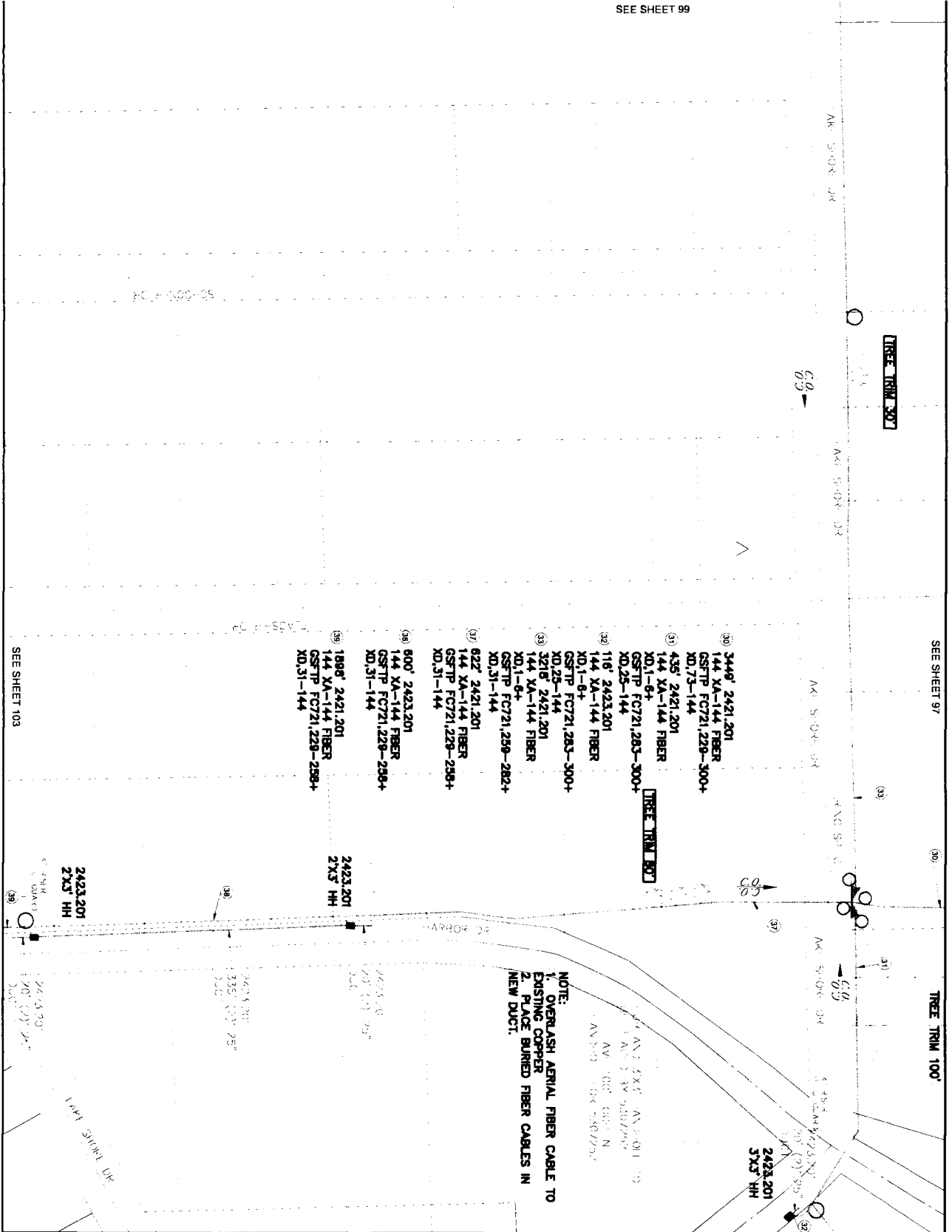
96

96

SEE SHEET 98

75

<p>PROJECT: 5307242 DRAWN DATE: ENGR: N/A SCALE: 1"=100'</p>		<p>C.O. AREA: LAKE BROWNWOOD EXCH. CODE: 7040 CLIENT: BROWN</p>	
<p>FRONTIER COMMUNICATIONS LAKE BROWNWOOD FEEDER JOB FC721</p>			
<p>REVISIONS</p>			
<p>UNITS / ACCT CODES</p>			
<p>FP47B</p>		<p>75</p>	



NOTE:  
 1. OVERLASH AERIAL FIBER CABLE TO EXISTING COPPER  
 2. PLACE BURIED FIBER CABLES IN NEW DUCT.

UNITS / ACCT CODES	
FP220	673
FP43F	716
FP47B	210
FP58B	2
FP59B	395

**REVISIONS**

PROJECT 5307242  
 DRAWN DATE ENGR: CY/ENT  
 08/09/2002 PHONE: N/A  
 SCALE: 1"=100' TAX DISTRICT: 10363 DWG: 98 OF 107  
 TOWNSHIP: RING SEC:

**Frontier**  
 COMMUNICATIONS  
 LAKE BROWNWOOD  
 FEEDER JOB FC721

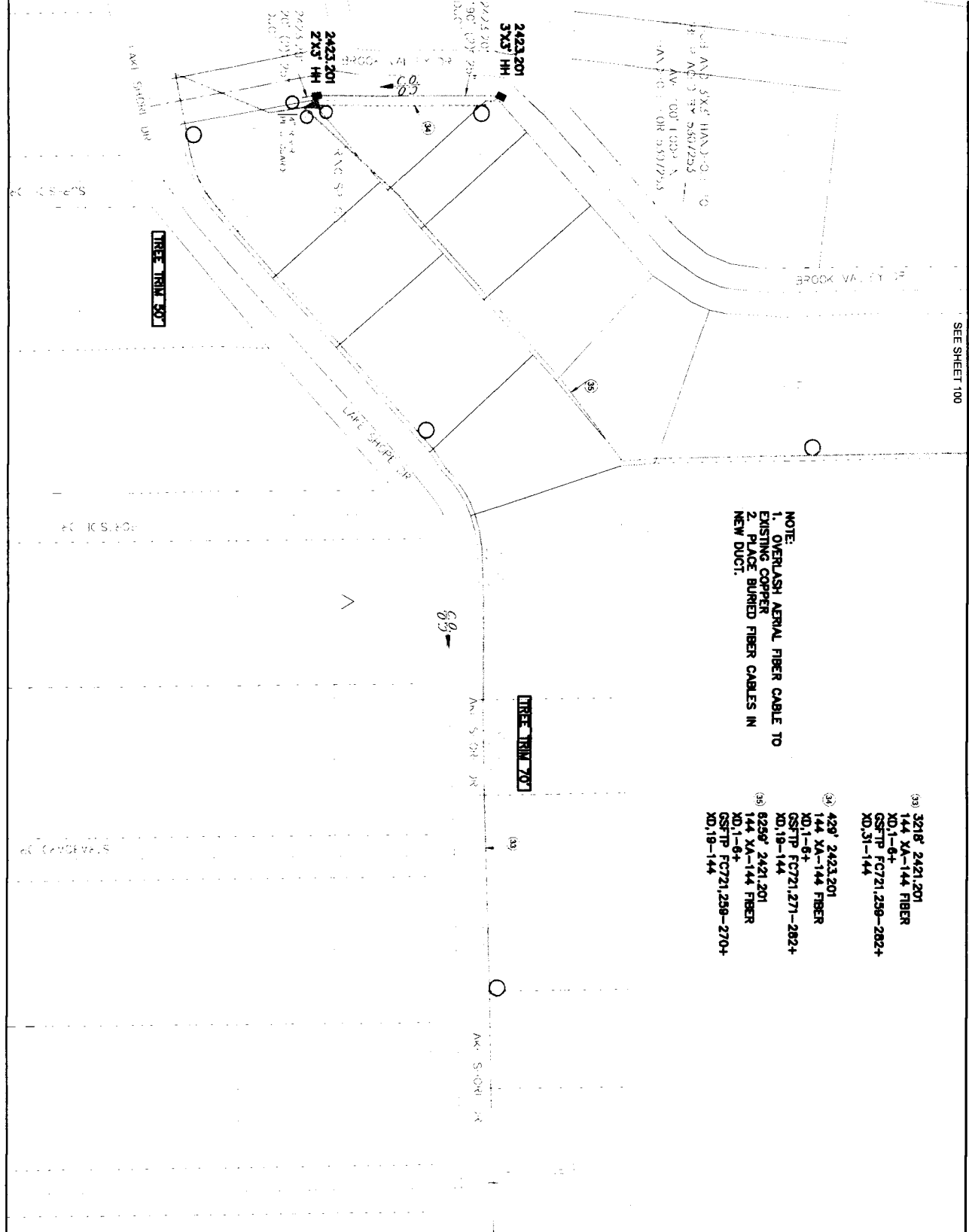
C.O. AREA: LAKE BROWNWOOD  
 EXCH. CODE: 70440  
 FILE: BROWN

*Transmit/No. for P... M...*

SEE SHEET 100

NOTE:  
 1 OVERLASH AERIAL FIBER CABLE TO EXISTING COPPER  
 2 PLACE BURIED FIBER CABLES IN NEW DUCT.

- (30) 3218' 2421.201  
 144 XA-144 FIBER  
 X0.1-6+  
 GSF7P FC721.259-282+
- (34) 429' 2421.201  
 144 XA-144 FIBER  
 X0.1-6+  
 GSF7P FC721.271-282+
- (35) 8299' 2421.201  
 144 XA-144 FIBER  
 X0.1-6+  
 GSF7P FC721.259-270+



SEE SHEET 98

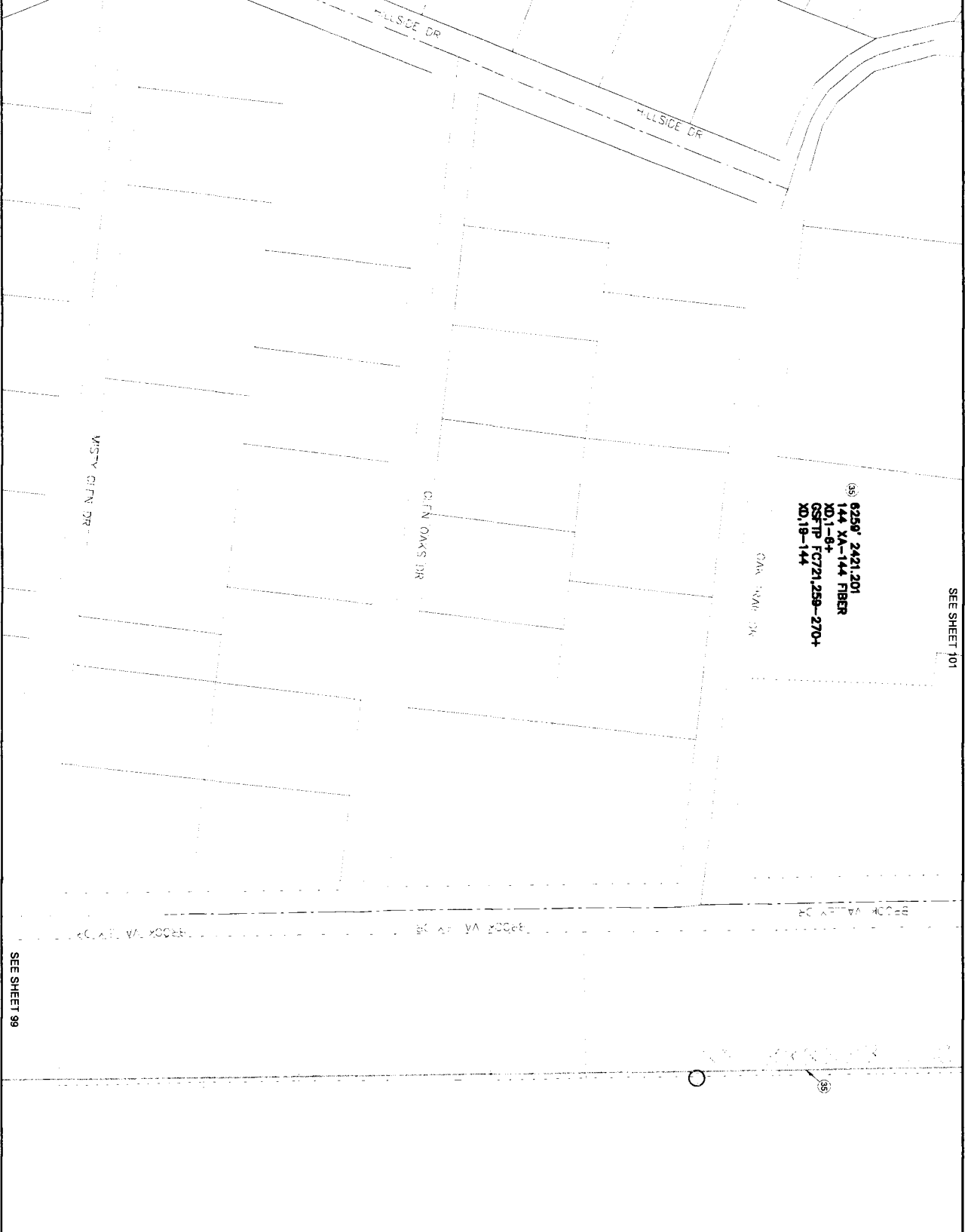
**UNITS / ACCT CODES**

FP43F	439
FP47B	120
FP58B	1
FP59B	235
FP22D	8259
FS50	12
FS14A	1

**REVISIONS**

PROJECT: 5307242  
 DRAWN DATE: ENGR: CLIENT: FILE: BROWN  
 SCALE: 1"=100' TAX DISTRICT: 10383 DWG: 99 OF 107  
 TOWNSHIP: RING: SEC:





SEE SHEET 101

(98) 0258' 2421.201  
 144 XA-144 FIBER  
 X01-8+  
 GSFTP FC721,259-270+  
 X018-144

OAK OAKS DR

WEST CLIFF DR

OAK HAVEN DR

SEE SHEET 99

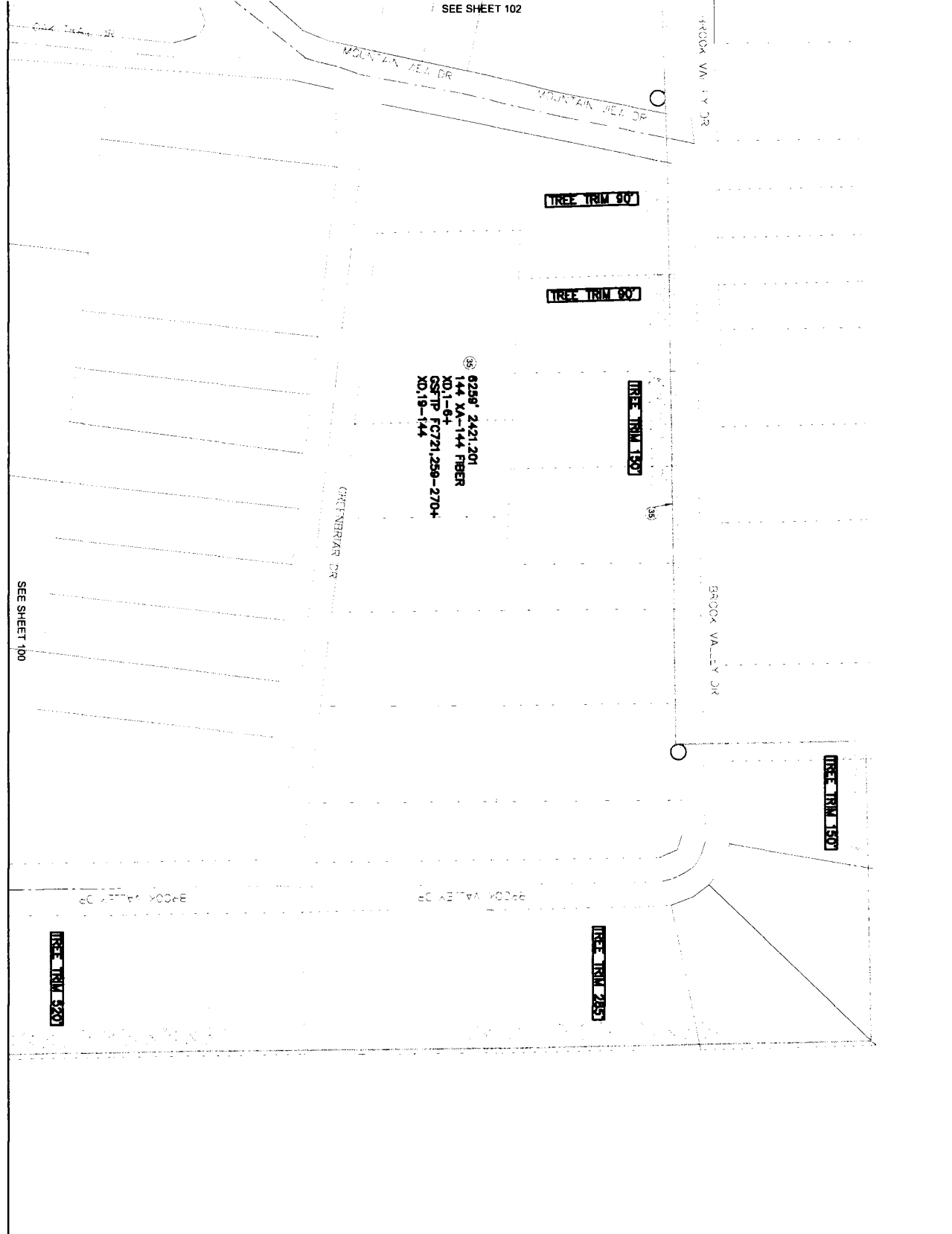
UNITS / ACCT CODES	
FP478	520

REVISIONS	

**Frontier**
  
 COMMUNICATIONS

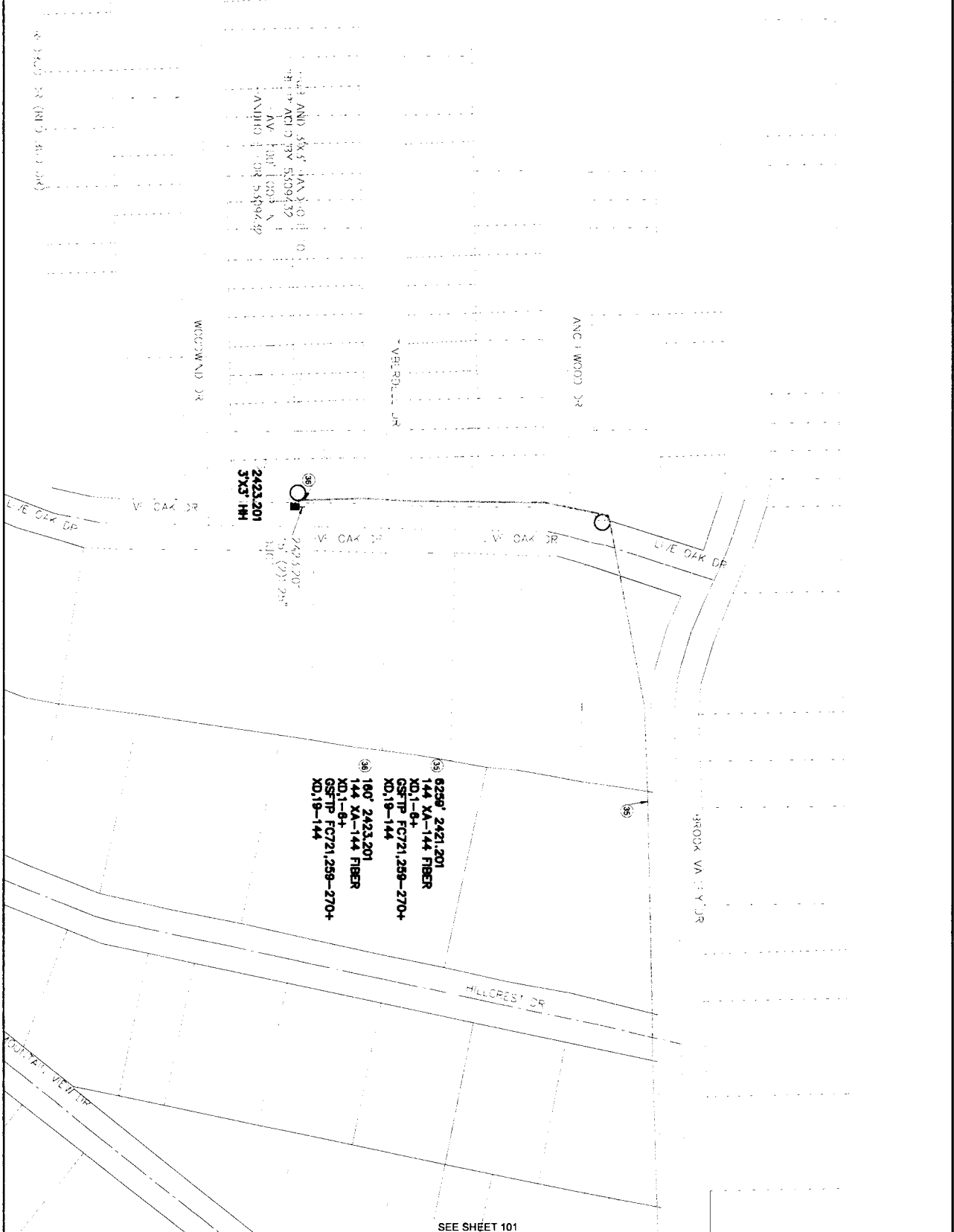
LAKE BROWNWOOD
   
 FEEDER JOB FC721

PROJECT NUMBER: 5307242	CO. AREA: LAKE BROWNWOOD
DRAWN DATE: ENGR. CY/ENT	EXCH. CODE: 70440
08/03/2022 PHONE: N/A	CNTY: BROWN
SCALE: 1"=100'	TAX DISTRICT: 10963
FILE: DWG	DWG: 100
TOWNSHIP: RING	SEC: 107



<p><b>UNITS / ACCT CODES</b></p> <p>FP43F 402 FP47B 615</p>	
<p><b>REVISIONS</b></p>	
<p><b>Frontier COMMUNICATIONS</b> LAKE BROWNWOOD FEEDER JOB FC721</p>	
<p>PROJECT NUMBER: 5307242 DRAWN DATE: ENGR: N/A SCALE: 1"=100'</p> <p>C.O. AREA: LAKE BROWNWOOD EXCH CODE: 7044 FILE: BROWN TAX DISTRICT: 10883 DWG: 101 OF 107</p>	





2423.201  
 3X3 IH  
 2423.201  
 3X3 IH

98 100' 2423.201  
 144 XA-144 FIBER  
 X01-6+  
 GS-TP FC721.259-270+  
 X0.19-144

99 6259' 2421.201  
 144 XA-144 FIBER  
 X01-6+  
 GS-TP FC721.259-270+  
 X0.19-144

SEE SHEET 101

UNITS / ACCT CODES	
FR43F	160
FP59B	15

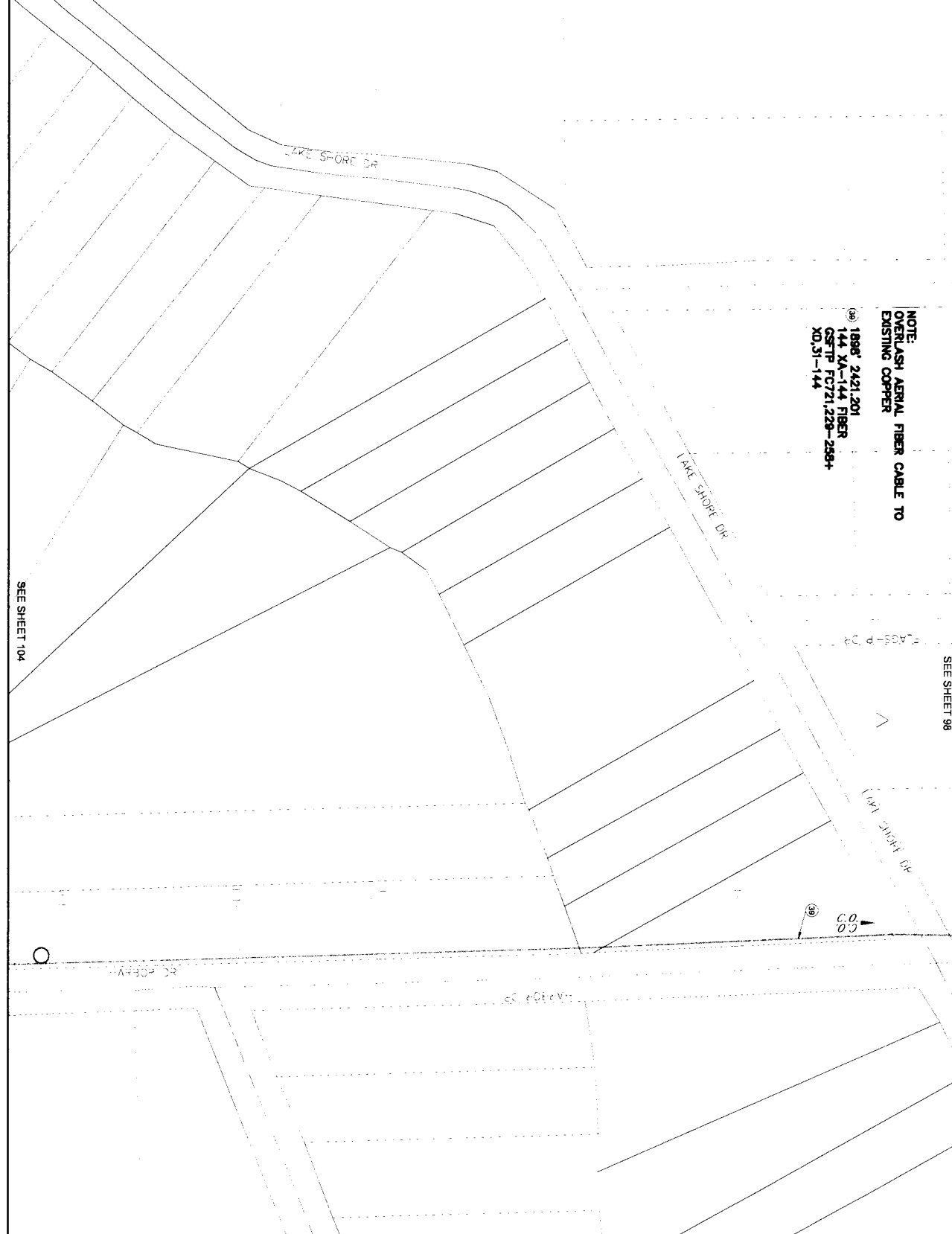
  

REVISIONS	

<b>Frontier</b> COMMUNICATIONS LAKE BROWNWOOD FEEDER JOB FC721	CO. AREA: LAKE BROWNWOOD EXCH. CODE: 7044 PROJECT NUMBER: 5307242 DRAWN DATE: ENGR: N/A CLIENT: N/A FILE: N/A SCALE: 1"=100' TAX DISTRICT: 10983 DWG: 102 OF 107 TWSHP: RING SEC:
---	--

Ashton Lane



NOTE:  
 OVERLASH AERIAL FIBER CABLE TO  
 EXISTING COPPER  
 (36) 1898' 2421.201  
 144 YA-144 FIBER  
 GSTP FC721,228-289+  
 XD,SI-144

SEE SHEET 98

SEE SHEET 104

UNITS / ACCT CODES

REVISIONS

**Frontier**  
 COMMUNICATIONS  
 LAKE BROWNWOOD  
 FEEDER JOB FC721

PROJECT NUMBER: 5307242  
 DRAWN DATE: 08/03/2022  
 SCALE: 1"=100'

CO. AREA: LAKE BROWNWOOD  
 EXCH. CODE: 70440  
 CLIENT: BROWN  
 FILE: BROWN  
 DWG: 103 OF 107  
 TNSHIP: RING

NOTE:  
 1. OVERLASH AERIAL FIBER CABLE TO  
 EXISTING COPPER  
 2. PLACE BURIED FIBER CABLES IN  
 NEW DUCT.

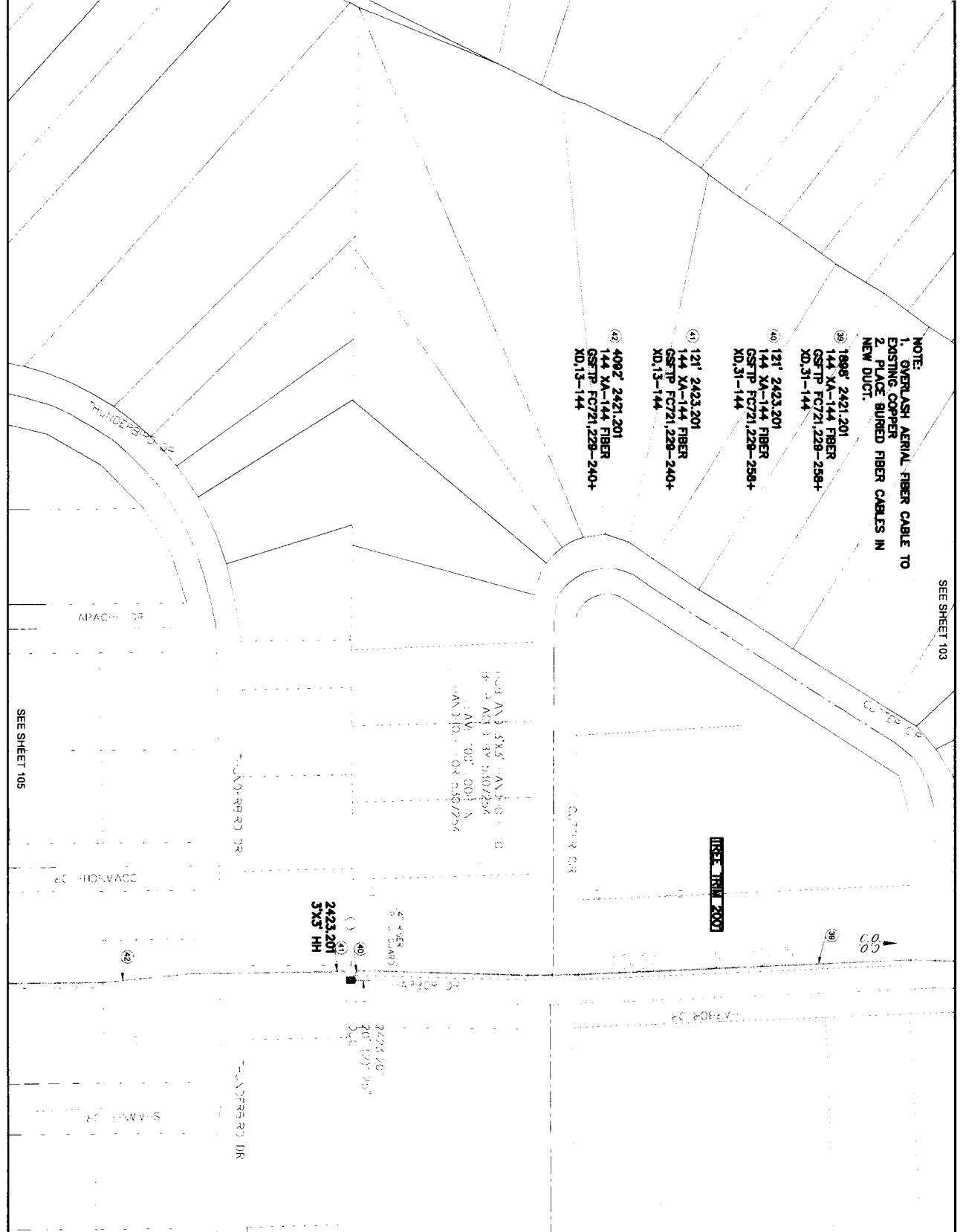
SEE SHEET 103

(38) 1998' 2421,201  
 144 XA-144 FIBER  
 GSTP FC721,229-259+  
 XD,13-144

(40) 121' 2423,201  
 144 XA-144 FIBER  
 GSTP FC721,229-259+  
 XD,13-144

(41) 121' 2423,201  
 144 XA-144 FIBER  
 GSTP FC721,229-240+  
 XD,13-144

(42) 4092' 2421,201  
 144 XA-144 FIBER  
 GSTP FC721,229-240+  
 XD,13-144



FIBER TRAIL 2000

2423,201  
 5X3 HH

SEE SHEET 105

UNITS / ACCT CODES	
FP43F	242
FP47B	200
FP59B	20
FP92D	4092

REVISIONS

PROJECT NUMBER: 5307242  
 DRAWN DATE: ENGR: N/A  
 SCALE: 1"=100' TWP/DISTRICT: 10883 DWG: 104 OF 107  
 TOWNSHIP: RING SEC:



C.O. AREA: LAKE BROWNWOOD  
 EXCH. CODE: 7040  
 CLIENT: BROWN  
 FILE: BROWN  
 DATE: 08/05/2022  
 PHONE: N/A  
 FAX: N/A  
 DISTRICT: 10883  
 DWG: 104  
 OF: 107

SEE SHEET 104

② 4092' 2421.201  
144 KA-144 FIBER  
GSP IP FC721,228-240+  
XD,13-144

CONVAY DR

②

SANCTUARY DR

SEE SHEET 106

CHERRY DR

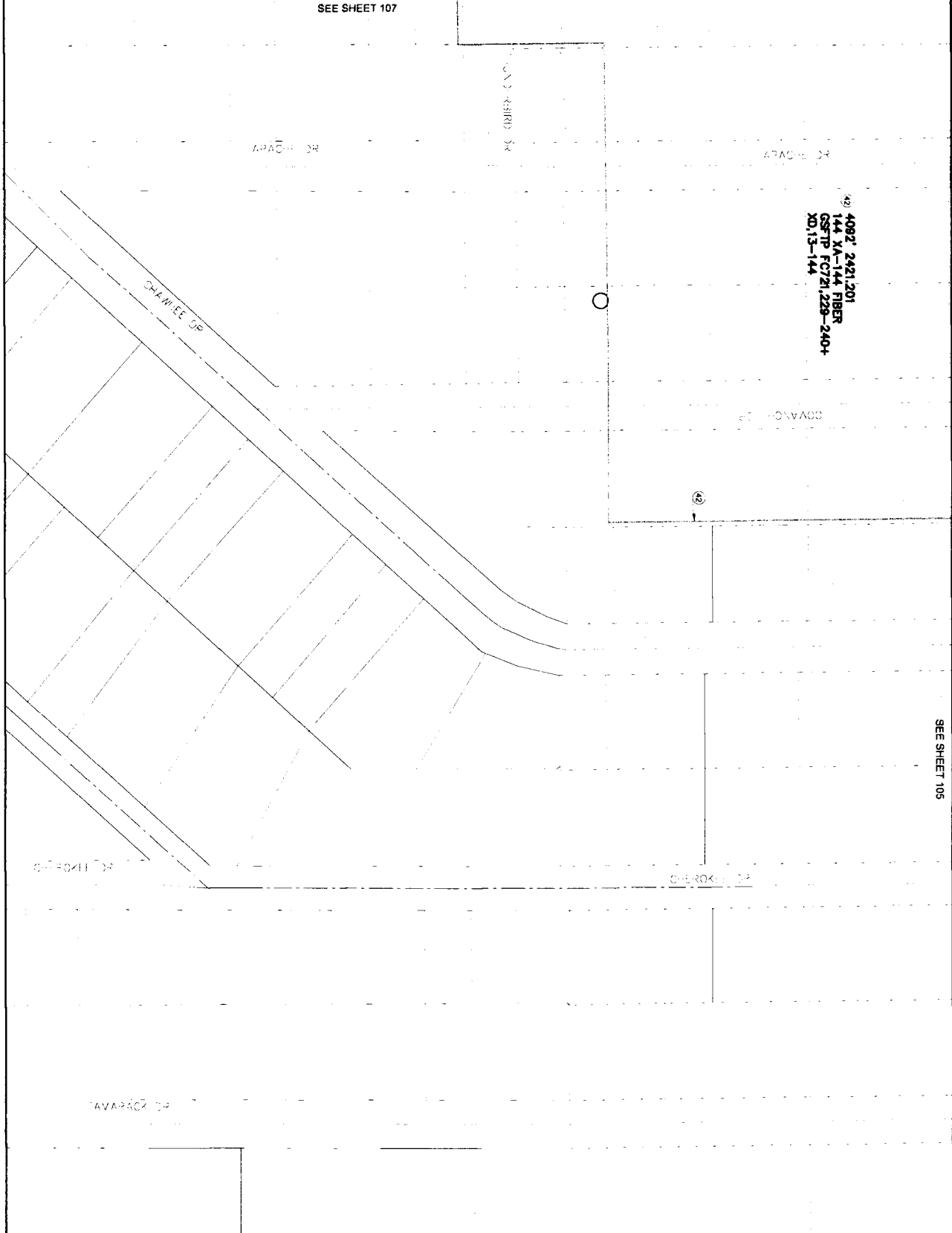
AVARACK DR

UNITS / ACCT CODES

REVISIONS

PROJECT: 5307242  
NUMBER: 5307242  
DRAWN DATE: 08/02/2022  
SCALE: 1"=100'  
TOWNSHIP: RING  
CO. AREA: LAKE BROWNWOOD  
EXCH. CODE: 7040  
CLIENT: BROWN  
FILE: BROWN  
TAX DISTRICT: 10383  
DWG: 105 OF 107  
SEC:

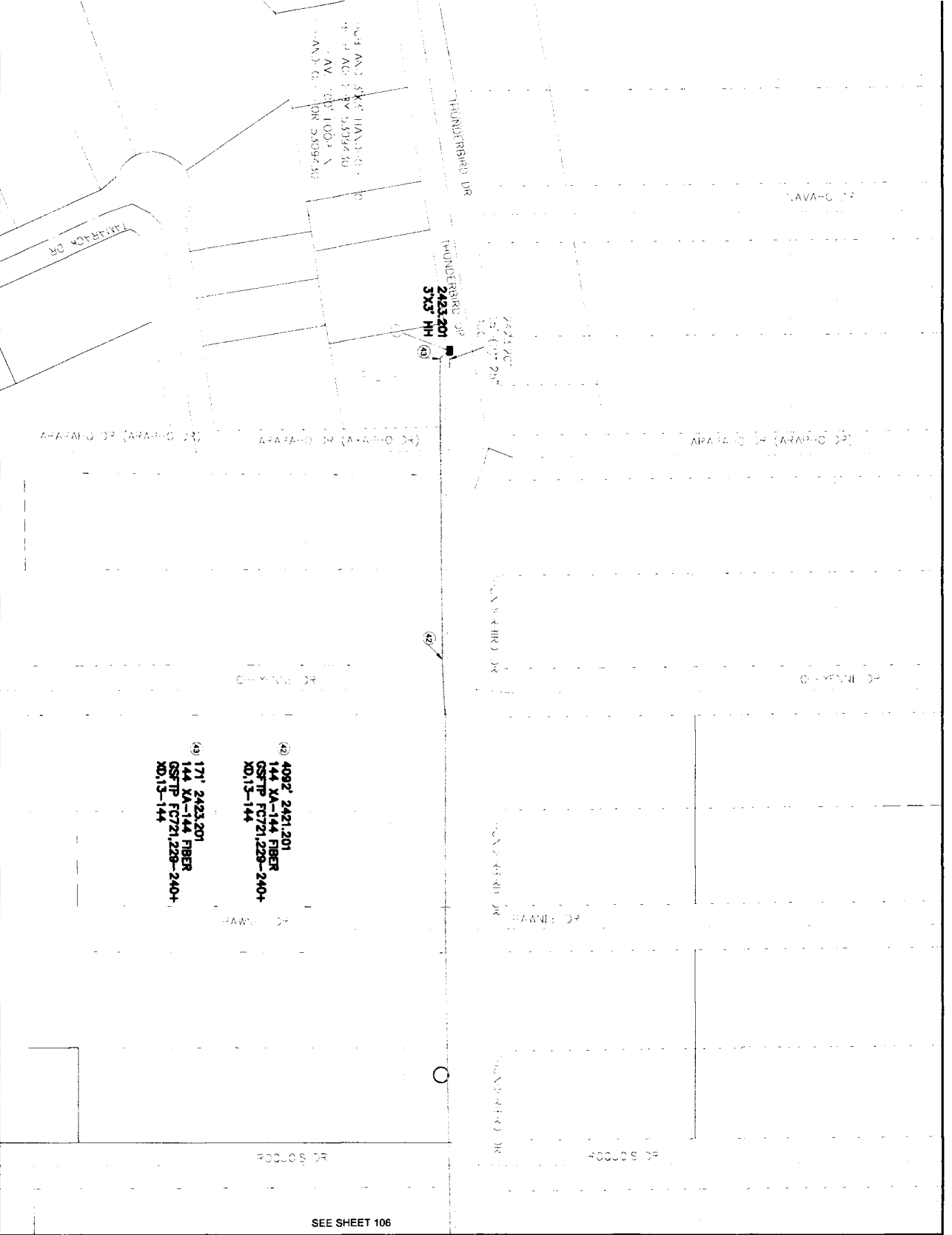
**Frontier**  
COMMUNICATIONS  
LAKE BROWNWOOD  
FEEDER JOB FC721



SEE SHEET 105

<p><b>Frontier</b> COMMUNICATIONS LAKE BROWNWOOD FEEDER JOB FC721</p>	
<p>PROJECT NUMBER: 5307242 DRAWN DATE: ENGR. CYIENT 08/05/2022 PHONE: N/A SCALE: 1"=100' TAX DISTRICT: 10983 DWG. SEC.</p>	<p>G.O. AREA: LAKE BROWNWOOD EXCH. CODE: 7044D CITY: BROWN FILE</p>
<p><b>REVISIONS</b></p>	
<p><b>UNITS / ACCT CODES</b></p>	

Thunderbird Bay Area



SEE SHEET 106

UNITS / ACCT CODES	
FP43F	171

REVISIONS	

<p><b>Frontier</b> COMMUNICATIONS LAKE BROWNWOOD FEEDER JOB FC721</p>	<p>C.O. AREA: LAKE BROWNWOOD PROJECT NUMBER: 5307242 EXCH. CODE: 70440 DRAWN DATE: ENGR: CMYENT 08/02/2022 PHONE: N/A SCALE: 1"=100' TAX DISTRICT: 10383 DWG: 107 OF 107 TWN/SHIP: RING SEC:</p>
---	--

APPROVAL:

*[Signature]*  
*[Signature]*  
*[Signature]*  
*[Signature]*

The Commissioner's Court of Brown County offers no objections to the location on the right-of-way and/or crossing of your proposed buried line as shown by accompanying drawings and notice dated 09-08-2022, except as noted below:

It is further intended that the Commissioner's Court may require the owner to relocate This line, subject to provisions of governing laws, by giving thirty (30) days written notice.

The installation shall not damage any part of the county road and adequate provisions must be made to cause a minimum inconvenience to traffic and adjacent property owners.

Please notify *[Signature]*, Commissioner of Precinct # 2,

Twenty-four (24) hours prior to starting construction of the line, in order that we may have a representative present.

BROWN COUNTY COMMISSIONERS COURT  
OF BROWNWOOD, TEXAS

BY: *[Signature]*  
*[Signature]*

Exceptions and/or special requirements:

**SUBJECT TO BROWN COUNTY SPECIFICATIONS** for  
boring a road. CR 405 + CR 422